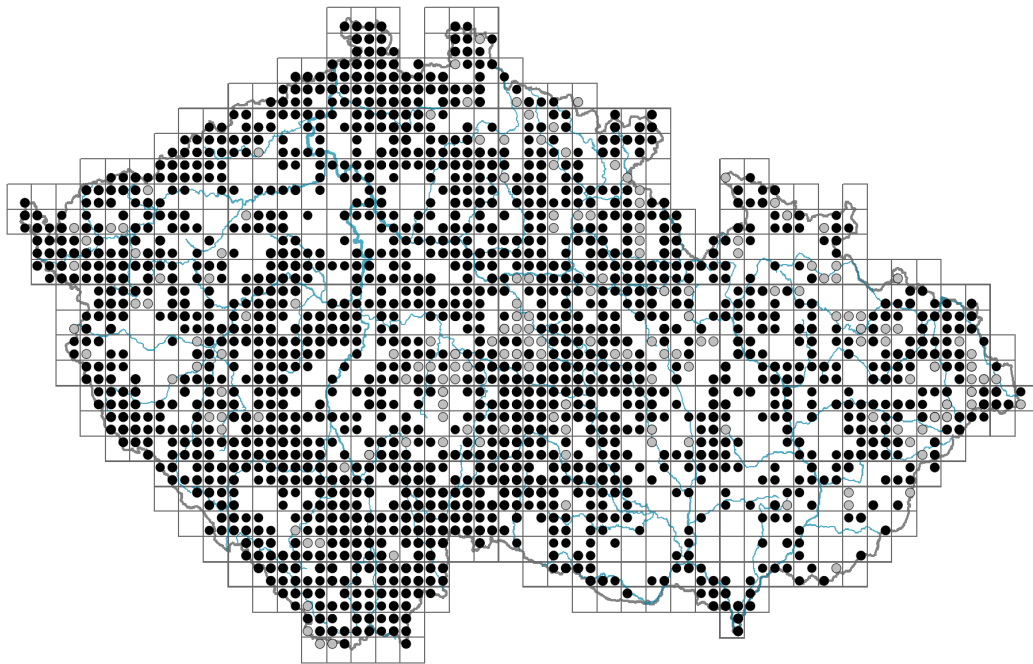


Callitriche palustris agg.

Distribution



Map info

● revised records

○ unrevised records

On the map are not visualized records without the coordinates and records marked as incorrect or doubtful.



Habitus and growth type

Height [m]: **0.01-1.2**

Growth form: **clonal herb**

Life form: **hydrophyte, therophyte**

Leaf

Leaf presence and metamorphosis: **leaves present, not modified**

Leaf arrangement (phyllotaxis): **opposite**

Leaf shape: **simple - entire**

Stipules: **absent**

Petiole: **present, absent**

Leaf life span: **evergreen**

Leaf anatomy: **helomorphic**

Flower

Flowering period [month]: **April-November**



Flower colour: **green**

Perianth type: **flower achlamydeous**

Inflorescence type: **flores solitarii**

Dicliny: **monoecious**

Generative reproduction type: **autogamy, facultative autogamy**



Pollination syndrome: **wind-pollination, water-pollination, geitonogamy**

Fruit, seed and dispersal

Fruit type: **dry fruit - cluster of four one-seeded nutlets**

Fruit colour: **black**

Reproduction type: **mostly vegetatively, rarely by seed/spores, by seed/spores and vegetatively**

Dispersal unit (diaspore): **fruit, infructescence or its part, shoot fragment**

Dispersal strategy: **Sparganium (mainly autochory and hydrochory)**

Myrmecochory: **non-myrmecochorous (b)**



Belowground organs and clonality

Shoot metamorphosis: **stolon**

Storage organ: **stolon**

Type of clonal growth organ: **stolon**

Freely dispersible organs of clonal growth: **present**

Shoot life span (cyclicality): **monocyclic shoots prevailing**

Branching type of stem-derived organs of clonal growth: **monopodial**

Primary root: **absent**

Persistence of the clonal growth organ [year]: **1**

Number of clonal offspring: **6**

Lateral spreading distance by clonal growth [m]: **0.13**

Bud bank

Number of buds per shoot at the soil surface (root buds excluded): **7**

Number of buds per shoot at a depth of 0–10 cm (root buds excluded): **0**

Number of buds per shoot at a depth greater than 10 cm (root buds excluded): **0**

Size of the belowground bud bank (root buds excluded): **7**

Depth of the belowground bud bank (root buds excluded) [cm]: **1**



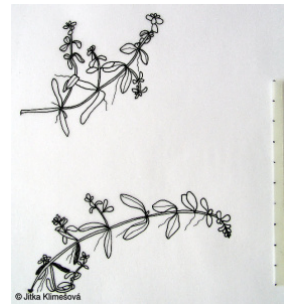
Number of buds per shoot at the soil surface (root buds included): **7**

Number of buds per shoot at a depth of 0–10 cm (root buds included): **0**

Number of buds per shoot at a depth greater than 10 cm (root buds included): **0**

Size of the belowground bud bank (root buds included): **7**

Depth of the belowground bud bank (root buds included) [cm]: **1**



Trophic mode

Parasitism and mycoheterotrophy: **autotrophic**

Carnivory: **non-carnivorous**

Symbiotic nitrogen fixation: **no nitrogen-fixing symbionts**

Karyology

Chromosome number (2n): **10, 20, 38**

Ploidy level (x): **2, 4, 8**

2C genome size [Mbp]: **4121.88**

1Cx monoploid genome size [Mbp]: **951.35**

Taxon origin

Origin in the Czech Republic: **native**

Ecological indicator values

Ellenberg-type indicator values

Light indicator value: **7 - half-light plant, mostly occurring at full light, but also in the shade up to about 30% of diffuse radiation incident in an open area**

Temperature indicator value: **5 - moderate heat indicator, occurring from lowland to montane belt, mainly in submontane-temperate areas**

Moisture indicator value: **10 - aquatic plant that survives long periods without soil flooding**

Reaction indicator value: **5 - indicator of moderate acidity, occurring rarely in strongly acidic as well as in neutral to alkaline conditions**

Nutrient indicator value: **6 - transition between values 5 and 7**

Salinity indicator value: **0 - not salt tolerant, glycophyte**

Indicator values for disturbance

Whole-community disturbance frequency indicator value: **-0.58**

Herb layer disturbance frequency indicator value: **-0.46**

Whole-community disturbance severity indicator value: **0.34**

Herb layer disturbance severity indicator value: **0.36**

Whole-community structure based disturbance indicator value: **0.64**

Herb layer structure-based disturbance indicator value: **0.64**

Habitat and sociology

Occurrence in habitats

3 Aquatic vegetation

3A Macrophytic vegetation of eutrophic and mesotrophic still waters: **2 - optimum**

3B Macrophytic vegetation of water streams: **3 - dominant**

3C Macrophytic vegetation of oligotrophic lakes and pools: **2 - optimum**

4 Wetland and riverine herbaceous vegetation

4A Reed-beds of eutrophic still waters: **1 - rare occurrence**

4C Eutrophic vegetation of muddy substrata: **1 - rare occurrence**

4E Reed vegetation of brooks: **2 - optimum**

4F Mesotrophic vegetation of muddy substrata: **1 - rare occurrence**

4G Tall-sedge beds: **1 - rare occurrence**

4H Vegetation of low annual hygrophilous herbs: **1 - rare occurrence**

4I Vegetation of nitrophilous annual hygrophilous herbs: **1 - rare occurrence**

11 Heathlands and scrub

11I Willow carrs: **1 - rare occurrence**


12 Forests

12A Alder carrs: **1 - rare occurrence**

12B Alluvial forests: **1 - rare occurrence**

Dominant taxon

Dominant taxon of associations: **[VDB02 Ranunculo-Juncetum bulbosi](#)**



Ecological specialization indices

Ecological specialization index for all vegetation types: **4.6**

Ecological specialization index for non-forest vegetation: **4.6**

Ecological specialization index for forest vegetation: **5.2**

Distribution and frequency

Floristic zone: **arctic, boreal, northern temperate, southern temperate, submeridional, meridional, subtropical, tropical**

Floristic region: **Europe, Asia, Western Siberia, Africa, circumpolar**

Elevational belt in the Czech Republic: **lowlands, colline belt, submontane belt, montane belt**

Occurrence frequency in the basic grid mapping cells and quadrants of the basic grid mapping cells: 620

taxon.data.freq_in_quad: 1802

Commonness in vegetation plots from the Czech Republic

Occurrence frequency in vegetation plots: **1.8 %**

Occurrence frequency in vegetation plots with a cover above 5%: **23.5 %**

Occurrence frequency in vegetation plots with a cover above 25%: **10.6 %**

Occurrence frequency in vegetation plots with a cover above 50%: **4 %**

Mean percentage cover in vegetation plots: **8.7 %**

Maximum percentage cover in vegetation plots: **88 %**

Number of habitats with taxon occurrence in the Czech Republic

Number of narrow habitats in which the taxon occurs: **13**

Number of narrow habitats in which the taxon has its optimum: **4**

Number of broad habitats in which the taxon occurs: **4**

Number of broad habitats in which the taxon has its optimum: **2**



