


Epilobium tetragonum agg.

Distribution



© Dana Moháčková

Map info

● revised records

● unrevised records

On the map are not visualized records without the coordinates and records marked as incorrect or doubtful.

Habitus and growth type

Height [m]: **0.2-1**

Growth form: **clonal herb**

Life form: **hemicryptophyte**

Life strategy: **CS - competitor/stress-tolerator**

Leaf

Leaf presence and metamorphosis: **leaves present, not modified**

Leaf arrangement (phyllotaxis): **alternate, opposite**

Leaf shape: **simple - entire**

Stipules: **absent**

Petiole: **present, both present and absent, absent**

Leaf life span: **evergreen**

Leaf anatomy: **mesomorphic, hygromorphic, helomorphic**

Flower


Flowering period [month]: **June-September**

Flowering phase: **8 Clematis vitalba-Galium sylvaticum (mid-summer)**

Flower colour: **pink, pink-violet**

Flower symmetry: **actinomorphic**

Perianth type: **calyx and corolla**



© Ondřej Šesták



© Dana Moháčková



© Dana Moháčková

Perianth fusion: **free**

Calyx fusion: **hypanthium**

Inflorescence type: **racemus**

Dicliny: **synoecious**

Generative reproduction type: **autogamy**

Pollination syndrome: **insect-pollination, selfing**

Pollinator spectrum: **honeybee, bumblebees, hoverflies, flies s. l., other Diptera, butterflies, beetles, nitidulids, other pollinators**

Fruit, seed and dispersal

Fruit type: **dry fruit - capsule**

Fruit colour: **green, brown**

Reproduction type: **by seed/spores and vegetatively**

Dispersal unit (diaspore): **seed**

Dispersal strategy: **Epilobium (mainly anemochory and autochory)**

Myrmecochory: **non-myrmecochorous (b)**

Belowground organs and clonality

Shoot metamorphosis: **turion**

Storage organ: **turion**

Type of clonal growth organ: **hypogeogenous rhizome**

Freely dispersible organs of clonal growth: **absent**

Shoot life span (cyclicity): **monocyclic shoots prevailing**

Branching type of stem-derived organs of clonal growth: **sympodial**

Primary root: **absent**

Number of clonal offspring: **0**

Lateral spreading distance by clonal growth [m]: **0.01**

Bud bank

Number of buds per shoot at the soil surface (root buds excluded): **5**

Number of buds per shoot at a depth of 0–10 cm (root buds excluded): **15**

Number of buds per shoot at a depth greater than 10 cm (root buds excluded): **0**

Size of the belowground bud bank (root buds excluded): **20**

Depth of the belowground bud bank (root buds excluded) [cm]: **4**

Number of buds per shoot at the soil surface (root buds included): **5**

Number of buds per shoot at a depth of 0–10 cm (root buds included): **15**

Number of buds per shoot at a depth greater than 10 cm (root buds included): **0**

Size of the belowground bud bank (root buds included): **20**



Depth of the belowground bud bank (root buds included) [cm]: **4**

Trophic mode

Parasitism and mycoheterotrophy: **autotrophic**

Carnivory: **non-carnivorous**

Symbiotic nitrogen fixation: **no nitrogen-fixing symbionts**



Karyology

Chromosome number (2n): **36**

Ploidy level (x): **4**

2C genome size [Mbp]: **599.98**

1Cx monoploid genome size [Mbp]: **150**

Taxon origin

Origin in the Czech Republic: **native**

Ecological indicator values

Ellenberg-type indicator values

Light indicator value: **7 - half-light plant, mostly occurring at full light, but also in the shade up to about 30% of diffuse radiation incident in an open area**

Temperature indicator value: **6 - transition between values 5 and 7**

Moisture indicator value: **6 - transition between values 5 and 7**

Reaction indicator value: **5 - indicator of moderate acidity, occurring rarely in strongly acidic as well as in neutral to alkaline conditions**

Nutrient indicator value: **5 - occurring at moderately nutrient-rich sites, and less frequently at poor and rich sites**

Salinity indicator value: **1 - salt tolerant, mostly on low-salt to salt-free soils, but occasionally on slightly salty soils**

Indicator values for disturbance

Whole-community disturbance frequency indicator value: **-0.36**

Herb layer disturbance frequency indicator value: **-0.29**

Whole-community disturbance severity indicator value: **0.63**

Herb layer disturbance severity indicator value: **0.65**

Whole-community structure based disturbance indicator value: **0.46**

Herb layer structure-based disturbance indicator value: **0.5**

Habitat and sociology

Occurrence in habitats

1 Vegetation of cliffs, screes and walls

1C Walls: **1 - rare occurrence**

1D Mobile calcareous screes: **1 - rare occurrence**

4 Wetland and riverine herbaceous vegetation

4A Reed-beds of eutrophic still waters: **1 - rare occurrence**

4E Reed vegetation of brooks: **1 - rare occurrence**

4G Tall-sedge beds: **1 - rare occurrence**

4H Vegetation of low annual hygrophilous herbs: **2 - optimum**


4I Vegetation of nitrophilous annual hygrophilous herbs: **2 - optimum**

4J River gravel banks: **1 - rare occurrence**

6 Meadows and mesic pastures

6D Alluvial meadows of lowland rivers: **1 - rare occurrence**


6E Wet Cirsium meadows: **1 - rare occurrence**



6G Vegetation of wet disturbed soils: **2 - optimum**
 9 Sand grasslands and rock-outcrop vegetation
 9B Open vegetation of acidic sands: **1 - rare occurrence**
 9C Festuca grasslands on acidic sands: **1 - rare occurrence**
 10 Saline vegetation
 10I Inland saline meadows: **1 - rare occurrence**
 11 Heathlands and scrub
 11I Willow carrs: **1 - rare occurrence**
 11J Willow galleries of loamy and sandy river banks: **1 - rare occurrence**
 12 Forests
 12A Alder carrs: **1 - rare occurrence**
 12B Alluvial forests: **1 - rare occurrence**
 12T Robinia pseudacacia plantations: **1 - rare occurrence**
 12U Plantations of broad-leaved non-native trees: **2 - optimum**
 13 Anthropogenic vegetation
 13A Annual vegetation of ruderal habitats: **1 - rare occurrence**
 13D Perennial thermophilous ruderal vegetation: **2 - optimum**
 13E Perennial nitrophilous herbaceous vegetation of mesic sites: **1 - rare occurrence**
 13F Herbaceous vegetation of forests clearings and Rubus scrub: **1 - rare occurrence**
 Diagnostic taxon
 Diagnostic taxon of alliances: [MAC Verbenion supinae](#)
 Diagnostic taxon of associations: [MAC01 Veronico anagalloidis-Lythretum hyssopifoliae](#)
 Constant taxon
 Constant taxon of alliances: [MAC Verbenion supinae](#)
 Constant taxon of associations: [MAC01 Veronico anagalloidis-Lythretum hyssopifoliae](#), [MBB04 Chenopodio chenopodioidis-Atriplicetum prostratae](#)
 Ecological specialization indices
 Ecological specialization index for all vegetation types: **3.4**
 Ecological specialization index for non-forest vegetation: **3.4**
 Ecological specialization index for forest vegetation: **4.2**

Distribution and frequency

Floristic zone: **northern temperate, southern temperate, submeridional, meridional**
 Floristic region: **Europe, Western Asia**
 Elevational belt in the Czech Republic: **lowlands, colline belt, submontane belt, montane belt**
 Occurrence frequency in the basic grid mapping cells and quadrants of the basic grid mapping cells: 553
 taxon.data.freq_in_quad: 1379
 Commonness in vegetation plots from the Czech Republic
 Occurrence frequency in vegetation plots: **0.4 %**
 Occurrence frequency in vegetation plots with a cover above 5%: **2.7 %**
 Occurrence frequency in vegetation plots with a cover above 25%: **0 %**
 Occurrence frequency in vegetation plots with a cover above 50%: **0 %**



Mean percentage cover in vegetation plots: **2.1 %**

Maximum percentage cover in vegetation plots: **13 %**

Number of habitats with taxon occurrence in the Czech Republic

Number of narrow habitats in which the taxon occurs: **24**

Number of narrow habitats in which the taxon has its optimum: **5**

Number of broad habitats in which the taxon occurs: **8**

Number of broad habitats in which the taxon has its optimum: **4**

