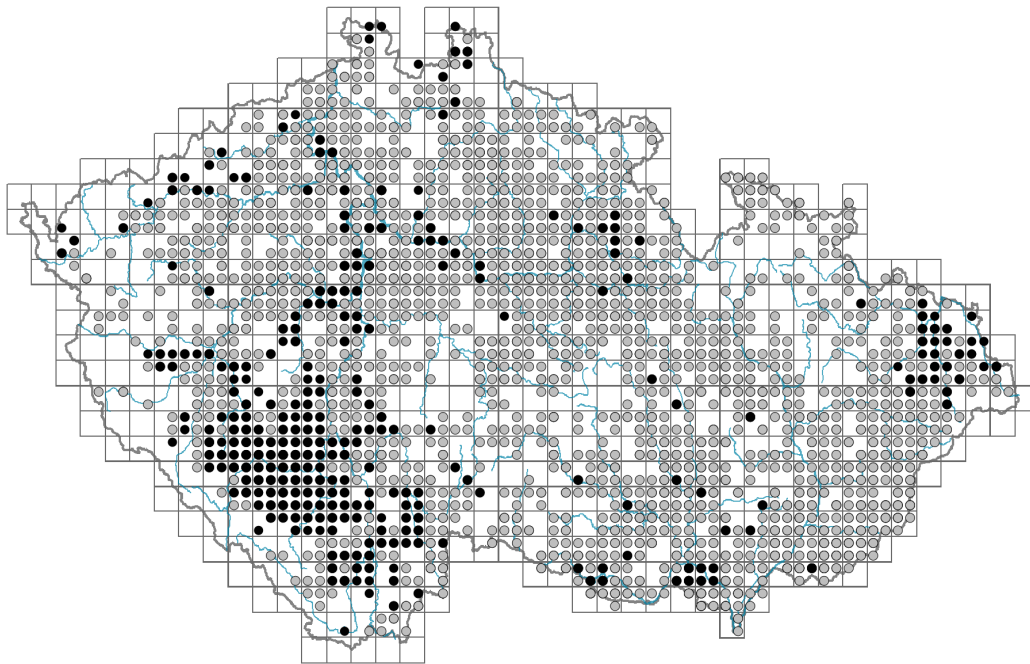


Veronica hederifolia agg.


Distribution



Map info

- revised records
- unrevised records

On the map are not visualized records without the coordinates and records marked as incorrect or doubtful.



Habitus and growth type

Height [m]: **0.02-0.15**

Growth form: **annual herb**

Life form: **therophyte**

Life strategy: **R - ruderal**

Life strategy (Pierce method based on leaf traits): **R/CR**

Life strategy (Pierce method, C-score): **19.3 %**

Life strategy (Pierce method, S-score): **0 %**

Life strategy (Pierce method, R-score): **80.7 %**

Leaf

Leaf presence and metamorphosis: **leaves present, not modified**

Leaf arrangement (phyllotaxis): **alternate, opposite**

Leaf shape: **simple - entire**

Stipules: **absent**

Petiole: **present**

Leaf life span: **overwintering green**

Leaf anatomy: **hygromorphic**

Flower

Flowering period [month]: **March-May**

Flowering phase: **2 Acer platanoides-Anemone nemorosa (start of early spring)**

Flower colour: **pink-violet, blue**

Flower symmetry: **zygomorphic**

Perianth type: **calyx and corolla**

Perianth fusion: **fused**

Shape of the sympetalous corolla or syntepalous perianth: **rotate**

Calyx fusion: **fused at the base**

Inflorescence type: **racemus**

Dicliny: **synoecious**

Generative reproduction type: **autogamy, facultative autogamy**

Pollination syndrome: **insect-pollination, selfing, pseudocleistogamy**

Fruit, seed and dispersal

Fruit type: **dry fruit - capsule**

Fruit colour: **brown**

Reproduction type: **only by seed/spores**

Dispersal unit (diaspore): **seed**

Dispersal strategy: **Allium (mainly autochory)**

Myrmecochory: **probably myrmecochorous, probably non-myrmecochorous**

Belowground organs and clonality

Shoot life span (cyclicality): **monocyclic shoots prevailing**

Primary root: **present**

Bud bank

Number of buds per shoot at the soil surface (root buds excluded): **3**

Number of buds per shoot at a depth of 0–10 cm (root buds excluded): **0**

Number of buds per shoot at a depth greater than 10 cm (root buds excluded): **0**

Size of the belowground bud bank (root buds excluded): **3**

Depth of the belowground bud bank (root buds excluded) [cm]: **1**

Number of buds per shoot at the soil surface (root buds included): **3**

Number of buds per shoot at a depth of 0–10 cm (root buds included): **0**

Number of buds per shoot at a depth greater than 10 cm (root buds included): **0**

Size of the belowground bud bank (root buds included): **3**

Depth of the belowground bud bank (root buds included) [cm]: **1**

Trophic mode

Parasitism and mycoheterotrophy: **autotrophic**

Carnivory: **non-carnivorous**

Symbiotic nitrogen fixation: **no nitrogen-fixing symbionts**


Karyology

Chromosome number (2n): **18, 36, 54**

Ploidy level (x): **2, 4, 6**

2C genome size [Mbp]: **2461.01**

1Cx monoploid genome size [Mbp]: **610.83**



Taxon origin

Origin in the Czech Republic: **native**

Ecological indicator values

Ellenberg-type indicator values

Light indicator value: **6x - transition between values 5 and 7; rarely at less than 20% of diffuse radiation incident in an open area (generalist)**

Temperature indicator value: **6 - transition between values 5 and 7**

Moisture indicator value: **5 - indicator of fresh soils, focus on soils of average moisture, missing on wet and on soils that frequently dry out**

Reaction indicator value: **7 - indicator of slightly acidic to slightly basic conditions, never occurring in very acidic conditions**

Nutrient indicator value: **7 - occurring at nutrient-rich sites more often than at average sites and only exceptionally at poor sites**

Salinity indicator value: **0 - not salt tolerant, glycophyte**

Indicator values for disturbance

Whole-community disturbance frequency indicator value: **-0.94**

Herb layer disturbance frequency indicator value: **-0.45**

Whole-community disturbance severity indicator value: **0.84**

Herb layer disturbance severity indicator value: **0.82**

Whole-community structure based disturbance indicator value: **0.57**

Herb layer structure-based disturbance indicator value: **0.5**

Habitat and sociology

Occurrence in habitats

1 Vegetation of cliffs, screes and walls

1A Calcareous cliffs: **1 - rare occurrence**

1B Siliceous cliffs and block fields: **1 - rare occurrence**

1D Mobile calcareous screes: **1 - rare occurrence**

4 Wetland and riverine herbaceous vegetation

4K Petasites fringes of montane brooks: **1 - rare occurrence**

8 Dry grasslands

8A Hercynian dry grasslands on rock outcrops: **1 - rare occurrence**

8C Narrow-leaved sub-continental steppes: **1 - rare occurrence**

8E Acidophilous dry grasslands: **1 - rare occurrence**

9 Sand grasslands and rock-outcrop vegetation

9E Acidophilous vegetation of spring therophytes and succulents: **1 - rare occurrence**

9F Basiphilous vegetation of spring therophytes and succulents: **1 - rare occurrence**

11 Heathlands and scrub




11J Willow galleries of loamy and sandy river banks: **2 - optimum**

11L Tall mesic and xeric shrub: **2 - optimum**

11R Scrub and pioneer woodland of forests clearings: **1 - rare occurrence**

12 Forests

12B Alluvial forests: **2 - optimum**



12C Oak-hornbeam forests: **2 - optimum**

12D Ravine forests: **1 - rare occurrence**

12H Peri-Alpidic basiphilous thermophilous oak forests: **1 - rare occurrence**

12J Acidophilous thermophilous oak forests: **1 - rare occurrence**

12T Robinia pseudacacia plantations: **2 - optimum**

12U Plantations of broad-leaved non-native trees: **1 - rare occurrence**

13 Anthropogenic vegetation

13A Annual vegetation of ruderal habitats: **1 - rare occurrence**

13B Annual vegetation of arable land: **2 - optimum**

13D Perennial thermophilous ruderal vegetation: **1 - rare occurrence**

13E Perennial nitrophilous herbaceous vegetation of mesic sites: **2 - optimum**

13F Herbaceous vegetation of forests clearings and Rubus scrub: **1 - rare occurrence**

Diagnostic taxon

Diagnostic taxon of alliances: [XBA *Caucalidion*](#), [XBD *Arnosseridion minimae*](#)

Diagnostic taxon of associations: [KBB05 *Rhamno catharticae-Cornetum sanguineae*](#), [XBA05 *Veronicetum hederifolio-triphylli*](#), [XBC03 *Erophilo vernaе-Arabidopsietum thalianae*](#), [XBD01 *Sclerantho annui-Arnoseridetum minimae*](#), [XDD03 *Anthriscetum trichospermae*](#)

Constant taxon

Constant taxon of alliances: [XBA *Caucalidion*](#), [XBD *Arnosseridion minimae*](#)

Constant taxon of associations: [KBB05 *Rhamno catharticae-Cornetum sanguineae*](#), [XBA05 *Veronicetum hederifolio-triphylli*](#), [XBC03 *Erophilo vernaе-Arabidopsietum thalianae*](#), [XBD01 *Sclerantho annui-Arnoseridetum minimae*](#), [XDD03 *Anthriscetum trichospermae*](#)

Dominant taxon

Dominant taxon of associations: [XBA05 *Veronicetum hederifolio-triphylli*](#), [XBC03 *Erophilo vernaе-Arabidopsietum thalianae*](#)

Ecological specialization indices

Ecological specialization index for all vegetation types: **4.5**

Ecological specialization index for non-forest vegetation: **5.2**

Ecological specialization index for forest vegetation: **4.8**

Distribution and frequency

Floristic zone: **boreal, northern temperate, southern temperate, submeridional, meridional**

Floristic region: **Europe, Western Asia**

Distribution range extension along the continentality gradient: **5**

Elevational belt in the Czech Republic: **lowlands, colline belt, submontane belt**

Occurrence frequency in the basic grid mapping cells and quadrants of the basic grid mapping cells: 584

taxon.data.freq_in_quad: 1689

Commonness in vegetation plots from the Czech Republic

Occurrence frequency in vegetation plots: **1.8 %**

Occurrence frequency in vegetation plots with a cover above 5%: **28.8 %**

Occurrence frequency in vegetation plots with a cover above 25%: **6.7 %**

Occurrence frequency in vegetation plots with a cover above 50%: **0.5 %**

Mean percentage cover in vegetation plots: **7.2 %**



Maximum percentage cover in vegetation plots: **63 %**

Number of habitats with taxon occurrence in the Czech Republic

Number of narrow habitats in which the taxon occurs: **24**

Number of narrow habitats in which the taxon has its optimum: **7**

Number of broad habitats in which the taxon occurs: **7**

Number of broad habitats in which the taxon has its optimum: **3**

