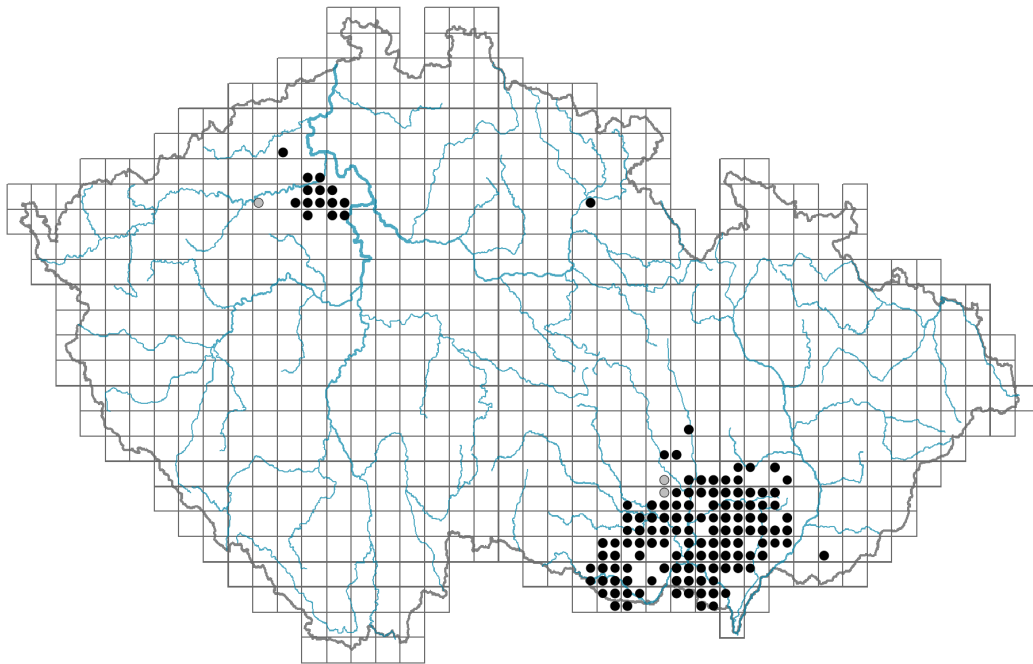


# *Astragalus onobrychis*

## Distribution



### Map info

● revised records

○ unrevised records

On the map are not visualized records without the coordinates and records marked as incorrect or doubtful.

## Habitus and growth type

Height [m]: **0.2-0.6**

Growth form: **polycarpic perennial non-clonal herb**

Life form: **hemicryptophyte**

Life strategy: **CS - competitor/stress-tolerator**

## Leaf

Leaf presence and metamorphosis: **leaves present, not modified**

Leaf arrangement (phyllotaxis): **alternate**


Leaf shape: **compound - imparipinnate**

Stipules: **present**

Petiole: **present**

Leaf life span: **summer green**

Leaf anatomy: **scleromorphic, mesomorphic**



## Flower

Flowering period [month]: **June-July**

Flowering phase: **7 Ligustrum vulgare-Stachys sylvatica (end of early summer)**

Flower colour: **red-violet**

Flower symmetry: **zygomorphic**

Perianth type: **calyx and corolla**

Perianth fusion: **free**  
 Calyx fusion: **synsepalous**  
 Inflorescence type: **racemus**  
 Dicliny: **synoecious**  
 Generative reproduction type: **facultative allogamy**  
 Pollination syndrome: **insect-pollination**

### Fruit, seed and dispersal

Fruit type: **dry fruit - legume**  
 Fruit colour: **brown**  
 Reproduction type: **only by seed/spores**  
 Dispersal unit (diaspore): **seed**  
 Dispersal strategy: **Allium (mainly autochory)**  
 Myrmecochory: **probably non-myrmecochorous nv**

### Belowground organs and clonality

Shoot metamorphosis: **pleiocorm**  
 Storage organ: **pleiocorm**  
 Shoot life span (cyclicity): **monocyclic shoots prevailing**  
 Branching type of stem-derived organs of clonal growth: **sympodial**  
 Primary root: **present**

#### Bud bank

Number of buds per shoot at the soil surface (root buds excluded):  
 Number of buds per shoot at a depth of 0–10 cm (root buds excluded): **12**  
 Number of buds per shoot at a depth greater than 10 cm (root buds excluded):  
 Size of the belowground bud bank (root buds excluded): **17**  
 Depth of the belowground bud bank (root buds excluded) [cm]: **4**  
 Number of buds per shoot at the soil surface (root buds included):  
 Number of buds per shoot at a depth of 0–10 cm (root buds included): **12**  
 Number of buds per shoot at a depth greater than 10 cm (root buds included):  
 Size of the belowground bud bank (root buds included): **17**  
 Depth of the belowground bud bank (root buds included) [cm]: **4**

### Trophic mode

Parasitism and mycoheterotrophy: **autotrophic**  
 Carnivory: **non-carnivorous**  
 Symbiotic nitrogen fixation: **symbiosis with rhizobia**

### Karyology

Chromosome number (2n): **64**  
 Ploidy level (x): **8**  
 2C genome size [Mbp]: **6038.44**  
 1Cx monoploid genome size [Mbp]: **754.81**  
 Genomic GC content: **38.9 %**



## Taxon origin

Origin in the Czech Republic: **native**

## Ecological indicator values

Ellenberg-type indicator values

Light indicator value: **8 - light plant, only exceptionally occurring at less than 40% of diffuse radiation incident in an open area**

Temperature indicator value: **7 - heat indicator, occurring in relatively warm lowlands**

Moisture indicator value: **2 - transition between values 1 and 3**

Reaction indicator value: **9 - base and lime indicator, always occurring in calcium-rich conditions**

Nutrient indicator value: **3 - occurring at nutrient-poor sites more frequently than at average sites and exceptionally at rich sites**

Salinity indicator value: **0 - not salt tolerant, glycophyte**

Indicator values for disturbance

Whole-community disturbance frequency indicator value: **-0.38**

Herb layer disturbance frequency indicator value: **-0.06**

Whole-community disturbance severity indicator value: **0.22**

Herb layer disturbance severity indicator value: **0.26**

Whole-community structure based disturbance indicator value: **0.57**

Herb layer structure-based disturbance indicator value: **0.67**

## Habitat and sociology

Occurrence in habitats

8 Dry grasslands

8C Narrow-leaved sub-continental steppes: **2 - optimum**

8D Broad-leaved dry grasslands: **2 - optimum**

8F Thermophilous forest fringe vegetation: **1 - rare occurrence**

11 Heathlands and scrub

11N Low xeric scrub: **1 - rare occurrence**

12 Forests

12H Peri-Alpidic basiphilous thermophilous oak forests: **1 - rare occurrence**

Affinity to the forest environment

Affinity to the forest environment in Thermophyticum: **0 - taxon that does not spontaneously occur in Czech forests**

Affinity to the forest environment in Mesophyticum and Oreophyticum: **0 - taxon that does not spontaneously occur in Czech forests**

Diagnostic taxon


Diagnostic taxon of alliances: [THE Cirsio-Brachypodium pinnati](#)

Diagnostic taxon of associations: [THD06 Astragalo exscapi-Crambetum tatariae](#), [THE03 Polygalo majoris-Brachypodietum pinnati](#)

Ecological specialization indices

Ecological specialization index for all vegetation types: **6.1**

Ecological specialization index for non-forest vegetation: **6.2**



## Colonization ability

Index of colonization success (ICS): **1**

Index of colonization potential (ICP): **1**

## Distribution and frequency

Floristic zone: **northern temperate, southern temperate, submeridional**

Floristic region: **Europe, Western Siberia**

Continentality degree: **7**

Distribution range extension along the continentality gradient: **6**

Elevational belt in the Czech Republic: **lowlands, colline belt (submontane belt)**

Occurrence frequency in the basic grid mapping cells and quadrants of the basic grid mapping cells: **65**

taxon.data.freq\_in\_quad: **149**

Commonness in vegetation plots from the Czech Republic

Occurrence frequency in vegetation plots: **0.2 %**

Occurrence frequency in vegetation plots with a cover above 5%: **8.1 %**

Occurrence frequency in vegetation plots with a cover above 25%: **1.4 %**

Occurrence frequency in vegetation plots with a cover above 50%: **0 %**

Mean percentage cover in vegetation plots: **3.3 %**

Maximum percentage cover in vegetation plots: **38 %**

Number of habitats with taxon occurrence in the Czech Republic

Number of narrow habitats in which the taxon occurs: **5**

Number of narrow habitats in which the taxon has its optimum: **2**

Number of broad habitats in which the taxon occurs: **3**

Number of broad habitats in which the taxon has its optimum: **1**

## Threats and protection

Red List 2017 (national categories): **C3 - vulnerable taxon**

Red List 2017 (IUCN categories): **NT - near threatened**

Legal protection: **vulnerable taxon**

