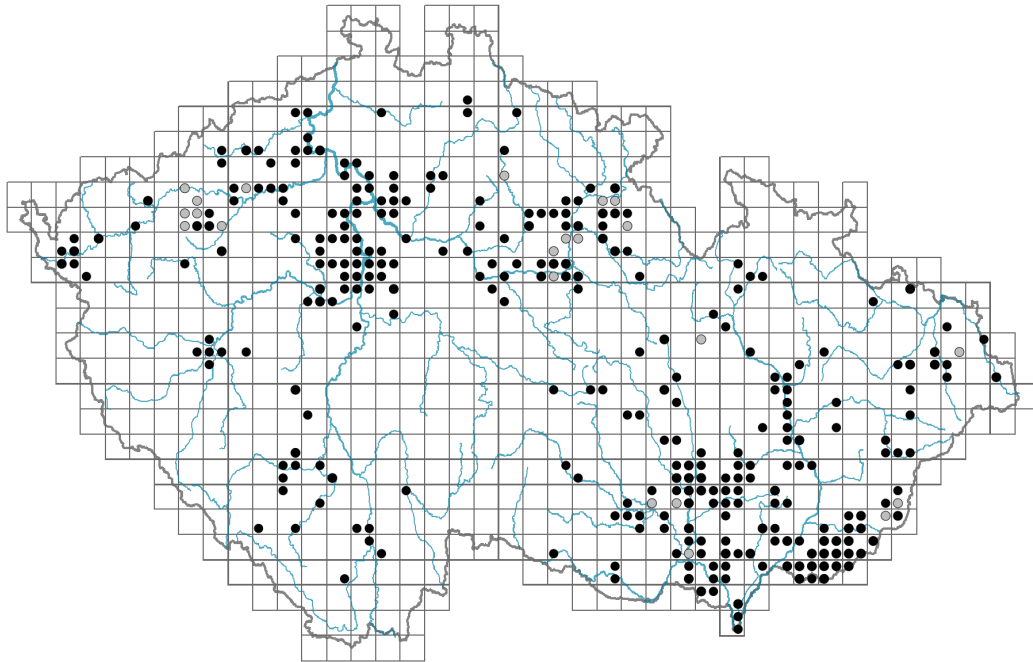


Bromus commutatus

Distribution



Map info

● revised records

● unrevised records

On the map are not visualized records without the coordinates and records marked as incorrect or doubtful.

Habitus and growth type

Height [m]: **0.3**

Growth form: **annual herb**

Life form: **therophyte (hemicryptophyte)**

Life strategy: **C - competitor**

Life strategy (Pierce method based on leaf traits): **R/CSR**

Life strategy (Pierce method, C-score): **26.8 %**

Life strategy (Pierce method, S-score): **28.3 %**

Life strategy (Pierce method, R-score): **45 %**



Leaf

Leaf presence and metamorphosis: **leaves present, not modified**

Leaf arrangement (phyllotaxis): **alternate**

Leaf shape: **simple - entire**

Stipules: **absent**

Petiole: **absent**

Leaf life span: **overwintering green**

Flower

Flowering period [month]: **May-June**

Flowering phase: **6 Cornus sanguinea-Melica uniflora (start of early summer)**



Flower colour: **green**
 Perianth type: **reduced**
 Perianth fusion: **reduced**
 Inflorescence type: **panicula e spiculis composita**
 Dicliny: **synoecious**
 Generative reproduction type: **autogamy**
 Pollination syndrome: **wind-pollination, selfing**



Fruit, seed and dispersal

Fruit type: **dry fruit - caryopsis**
 Fruit colour: **brown**
 Reproduction type: **only by seed/spores**
 Dispersal unit (diaspore): **fruit, infrutescence or its part**
 Dispersal strategy: **Allium (mainly autochory)**
 Myrmecochory: **non-myrmecochorous (b)**




Belowground organs and clonality

Shoot life span (cyclicality): **monocyclic shoots prevailing**
 Primary root: **absent**

Bud bank

Number of buds per shoot at the soil surface (root buds excluded):
 Number of buds per shoot at a depth of 0–10 cm (root buds excluded):
 Number of buds per shoot at a depth greater than 10 cm (root buds excluded):
 Size of the belowground bud bank (root buds excluded):
 Depth of the belowground bud bank (root buds excluded) [cm]:
 Number of buds per shoot at the soil surface (root buds included):
 Number of buds per shoot at a depth of 0–10 cm (root buds included):
 Number of buds per shoot at a depth greater than 10 cm (root buds included):
 Size of the belowground bud bank (root buds included):
 Depth of the belowground bud bank (root buds included) [cm]:




Trophic mode

Parasitism and mycoheterotrophy: **autotrophic**
 Carnivory: **non-carnivorous**
 Symbiotic nitrogen fixation: **no nitrogen-fixing symbionts**

Taxon origin

Origin in the Czech Republic: **archaeophyte**
 Invasion status: **naturalized**
 Geographic origin: **Mediterranean**
 Period of introduction: **Neolithic (5600-4200 BCE)**
 Introduction pathway: **unintentional - agriculture, unintentional - anthropogenic**



Ecological indicator values

Ellenberg-type indicator values

Light indicator value: **7 - half-light plant, mostly occurring at full light, but also in the shade up to about 30% of diffuse radiation incident in an open area**


Temperature indicator value: **7 - heat indicator, occurring in relatively warm lowlands**

Moisture indicator value: **4 - transition between values 3 and 5**

Reaction indicator value: **7 - indicator of slightly acidic to slightly basic conditions, never occurring in very acidic conditions**

Nutrient indicator value: **5 - occurring at moderately nutrient-rich sites, and less frequently at poor and rich sites**

Salinity indicator value: **1 - salt tolerant, mostly on low-salt to salt-free soils, but occasionally on slightly salty soils**



Habitat and sociology

Occurrence in habitats

8 Dry grasslands

8C Narrow-leaved sub-continental steppes: **1 - rare occurrence**

13 Anthropogenic vegetation

13A Annual vegetation of ruderal habitats: **2 - optimum**

13B Annual vegetation of arable land: **2 - optimum**

13D Perennial thermophilous ruderal vegetation: **2 - optimum**

Affinity to the forest environment

Affinity to the forest environment in Thermophyticum: **0 - taxon that does not spontaneously occur in Czech forests**

Affinity to the forest environment in Mesophyticum and Oreophyticum: **0 - taxon that does not spontaneously occur in Czech forests**

Diagnostic taxon

Diagnostic taxon of associations: [XBG09 *Sisymbrietum altissimi*](#)

Colonization ability

Index of colonization success (ICS): **2**

Index of colonization potential (ICP): **9**

Optimum successional age [years]: **3**

Distribution and frequency

Floristic zone: **northern temperate, southern temperate, submeridional**

Floristic region: **Europe**

Distribution range extension along the continentality gradient: **5**

Elevational belt in the Czech Republic: **lowlands, colline belt (submontane belt)**

Occurrence frequency in the basic grid mapping cells and quadrants of the basic grid mapping cells: **205**

taxon.data.freq_in_quad: **335**

Commonness in vegetation plots from the Czech Republic

Occurrence frequency in vegetation plots: **0 %**

Occurrence frequency in vegetation plots with a cover above 5%: **0 %**

Occurrence frequency in vegetation plots with a cover above 25%: **0 %**

Occurrence frequency in vegetation plots with a cover above 50%: **0 %**

Mean percentage cover in vegetation plots: **2 %**

Maximum percentage cover in vegetation plots: **2 %**

Number of habitats with taxon occurrence in the Czech Republic

Number of narrow habitats in which the taxon occurs: **4**

Number of narrow habitats in which the taxon has its optimum: **3**

Number of broad habitats in which the taxon occurs: **2**

Number of broad habitats in which the taxon has its optimum: **1**

Threats and protection

Red List 2017 (national categories): **C3 - vulnerable taxon**

Red List 2017 (IUCN categories): **DD - data deficient**

Legal protection: **not protected by law**