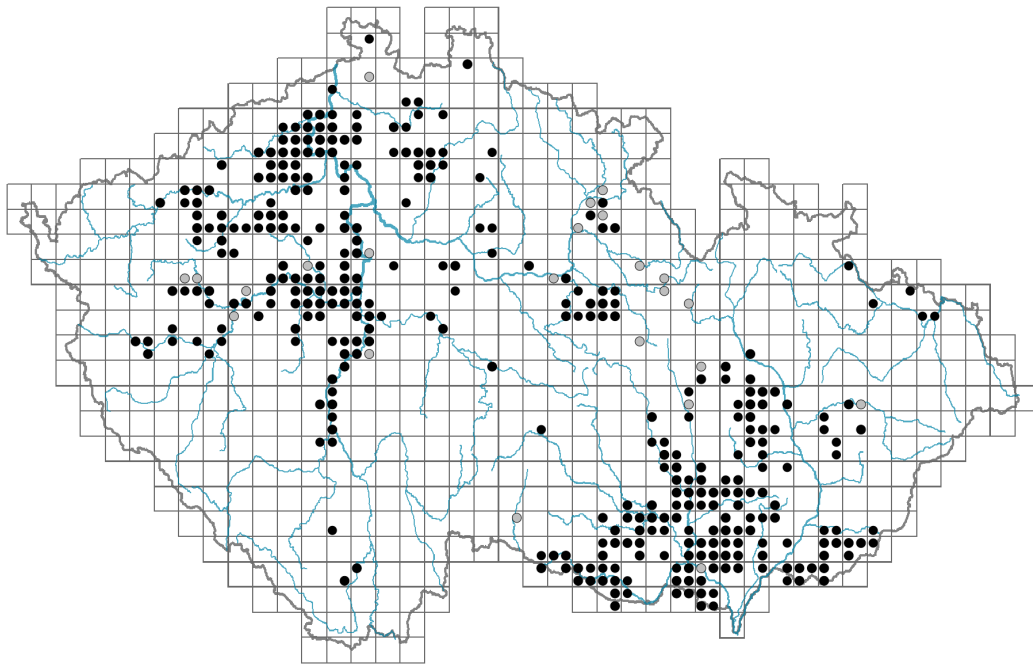


Galium glaucum

Distribution





Map info

● revised records

● unrevised records

On the map are not visualized records without the coordinates and records marked as incorrect or doubtful.



Habitus and growth type

Height [m]: **0.3-0.9**

Growth form: **polycarpic perennial non-clonal herb**

Life form: **hemicryptophyte**

Life strategy: **CSR - competitor/stress-tolerator/ruderal**

Life strategy (Pierce method based on leaf traits): **SR**

Life strategy (Pierce method, C-score): **3.3 %**

Life strategy (Pierce method, S-score): **49.3 %**

Life strategy (Pierce method, R-score): **47.4 %**

Leaf

Leaf presence and metamorphosis: **leaves present, not modified**

Leaf arrangement (phyllotaxis): **verticillate**

Leaf shape: **simple - entire**

Stipules: **present**

Petiole: **absent**

Leaf anatomy: **scleromorphic**

Flower

Flowering period [month]: **May-June**

Flowering phase: **6 Cornus sanguinea-Melica uniflora (start of early summer)**

Flower colour: **white**
 Flower symmetry: **actinomorphic**
 Perianth type: **calyx absent, corolla present**
 Perianth fusion: **fused**
 Shape of the sympetalous corolla or syntepalous perianth: **funnel-shaped**
 Inflorescence type: **panicula e dichasiis composita**
 Dicliny: **synoecious**
 Pollination syndrome: **insect-pollination, selfing**

Fruit, seed and dispersal

Fruit type: **dry fruit - pair of nutlets**
 Fruit colour: **brown**
 Reproduction type: **only by seed/spores**
 Dispersal unit (diaspore): **fruit, infrutescence or its part**
 Dispersal strategy: **Allium (mainly autochory)**
 Myrmecochory: **non-myrmecochorous (b)**

Belowground organs and clonality



Shoot metamorphosis: **pleiocorm**
 Storage organ: **pleiocorm**
 Shoot life span (cyclicity): **monocyclic shoots prevailing**
 Branching type of stem-derived organs of clonal growth: **sympodial**
 Primary root: **present**
 Bud bank
 Number of buds per shoot at the soil surface (root buds excluded): **5**
 Number of buds per shoot at a depth of 0–10 cm (root buds excluded): **15**
 Number of buds per shoot at a depth greater than 10 cm (root buds excluded): **0**
 Size of the belowground bud bank (root buds excluded): **20**
 Depth of the belowground bud bank (root buds excluded) [cm]: **4**
 Number of buds per shoot at the soil surface (root buds included): **5**
 Number of buds per shoot at a depth of 0–10 cm (root buds included): **15**
 Number of buds per shoot at a depth greater than 10 cm (root buds included): **0**
 Size of the belowground bud bank (root buds included): **20**
 Depth of the belowground bud bank (root buds included) [cm]: **4**

Trophic mode

Parasitism and mycoheterotrophy: **autotrophic**
 Carnivory: **non-carnivorous**
 Symbiotic nitrogen fixation: **no nitrogen-fixing symbionts**

Karyology

Chromosome number (2n): **44**
 Ploidy level (x): **4**
 2C genome size [Mbp]: **3188.82**
 1Cx monoploid genome size [Mbp]: **797.21**



Genomic GC content: **39.7 %**

Taxon origin

Origin in the Czech Republic: **native**

Ecological indicator values

Ellenberg-type indicator values

Light indicator value: **8 - light plant, only exceptionally occurring at less than 40% of diffuse radiation incident in an open area**

Temperature indicator value: **7 - heat indicator, occurring in relatively warm lowlands**

Moisture indicator value: **2 - transition between values 1 and 3**

Reaction indicator value: **8 - transition between values 7 and 9, occurring mostly in calcium-rich conditions**

Nutrient indicator value: **3 - occurring at nutrient-poor sites more frequently than at average sites and exceptionally at rich sites**

Salinity indicator value: **0 - not salt tolerant, glycophyte**

Indicator values for disturbance

Whole-community disturbance frequency indicator value: **-1.25**

Herb layer disturbance frequency indicator value: **-0.52**

Whole-community disturbance severity indicator value: **0.22**

Herb layer disturbance severity indicator value: **0.22**

Whole-community structure based disturbance indicator value: **0.44**

Herb layer structure-based disturbance indicator value: **0.46**

Habitat and sociology

Occurrence in habitats

1 Vegetation of cliffs, screes and walls

1A Calcareous cliffs: **1 - rare occurrence**

1B Siliceous cliffs and block fields: **1 - rare occurrence**

1D Mobile calcareous screes: **2 - optimum**

6 Meadows and mesic pastures

6A Mesic Arrhenatherum meadows: **1 - rare occurrence**

8 Dry grasslands

8A Hercynian dry grasslands on rock outcrops: **2 - optimum**

8B Submediterranean dry grasslands on rock outcrops: **2 - optimum**

8C Narrow-leaved sub-continental steppes: **2 - optimum**

8D Broad-leaved dry grasslands: **2 - optimum**

8E Acidophilous dry grasslands: **1 - rare occurrence**

8F Thermophilous forest fringe vegetation: **2 - optimum**

9 Sand grasslands and rock-outcrop vegetation

9E Acidophilous vegetation of spring therophytes and succulents: **1 - rare occurrence**

9F Basiphilous vegetation of spring therophytes and succulents: **2 - optimum**

11 Heathlands and scrub


11A Dry lowland to subalpine heathlands: **1 - rare occurrence**




© Dana Holubová



© Dana Holubová



© Dana Holubová



© Dana Holubová

11L Tall mesic and xeric shrub: **1 - rare occurrence**

11N Low xeric scrub: **2 - optimum**

12 Forests

12C Oak-hornbeam forests: **1 - rare occurrence**

12D Ravine forests: **1 - rare occurrence**

12F Limestone beech forests: **1 - rare occurrence**

12H Peri-Alpidic basiphilous thermophilous oak forests: **2 - optimum**

12I Sub-continental thermophilous oak forests: **1 - rare occurrence**

12J Acidophilous thermophilous oak forests: **2 - optimum**

12K Acidophilous oak forests: **1 - rare occurrence**

12L Boreo-continental pine forests: **1 - rare occurrence**

12O Peri-Alpidic pine forests: **1 - rare occurrence**

12T Robinia pseudacacia plantations: **1 - rare occurrence**

12W Pine and larch plantations: **1 - rare occurrence**

Affinity to the forest environment

Affinity to the forest environment in Thermophyticum: **2.2 - taxon occurring partly in the forest, but mainly in open vegetation**

Affinity to the forest environment in Mesophyticum and Oreophyticum: **2.2 - taxon occurring partly in the forest, but mainly in open vegetation**

Diagnostic taxon

Diagnostic taxon of alliances: [LCA Quercion pubescenti-petraeae](#), [THA Alysso-Festucion pallentis](#), [THB Bromo pannonici-Festucion pallentis](#)

Diagnostic taxon of associations: [LCA01 Lathyro collini-Quercetum pubescentis](#), [LCA02 Lithospermo purpureocaerulei-Quercetum pubescentis](#), [SCA03 Teucrio botryos-Melicetum ciliatae](#), [THA01 Festuco pallentis-Aurinetum saxatilis](#), [THB01 Poo badensis-Festucetum pallentis](#), [THC01 Carici humilis-Seslerietum caeruleae](#), [THC02 Minuartio setaceae-Seslerietum caeruleae](#), [THD06 Astragalo exscapi-Crambetum tatariae](#), [THH02 Geranio sanguinei-Dictamnietum albae](#)

Constant taxon

Constant taxon of alliances: [THB Bromo pannonici-Festucion pallentis](#)

Constant taxon of associations: [LCA01 Lathyro collini-Quercetum pubescentis](#), [LCA02 Lithospermo purpureocaerulei-Quercetum pubescentis](#), [SCA03 Teucrio botryos-Melicetum ciliatae](#), [THB01 Poo badensis-Festucetum pallentis](#), [THC01 Carici humilis-Seslerietum caeruleae](#), [THD06 Astragalo exscapi-Crambetum tatariae](#), [THH02 Geranio sanguinei-Dictamnietum albae](#)

Ecological specialization indices

Ecological specialization index for all vegetation types: **4.3**

Ecological specialization index for non-forest vegetation: **4.4**

Ecological specialization index for forest vegetation: **4.9**

Colonization ability

Index of colonization success (ICS): **5**

Index of colonization potential (ICP): **4**

Optimum successional age [years]: **75**

Distribution and frequency

Floristic zone: **southern temperate, submeridional**

Floristic region: **Europe, Western Siberia**

Continentality degree: **5**

Distribution range extension along the continentality gradient: **4**

Elevational belt in the Czech Republic: **lowlands, colline belt**

Occurrence frequency in the basic grid mapping cells and quadrants of the basic grid mapping cells: **204**

taxon.data.freq_in_quad: **380**

Commonness in vegetation plots from the Czech Republic

Occurrence frequency in vegetation plots: **1 %**

Occurrence frequency in vegetation plots with a cover above 5%: **9.3 %**

Occurrence frequency in vegetation plots with a cover above 25%: **0.3 %**

Occurrence frequency in vegetation plots with a cover above 50%: **0 %**

Mean percentage cover in vegetation plots: **3.4 %**

Maximum percentage cover in vegetation plots: **38 %**

Number of habitats with taxon occurrence in the Czech Republic

Number of narrow habitats in which the taxon occurs: **26**

Number of narrow habitats in which the taxon has its optimum: **10**

Number of broad habitats in which the taxon occurs: **6**

Number of broad habitats in which the taxon has its optimum: **5**

Threats and protection

Red List 2017 (national categories): **C4a - near threatened taxon**

Red List 2017 (IUCN categories): **NT - near threatened**

Legal protection: **not protected by law**