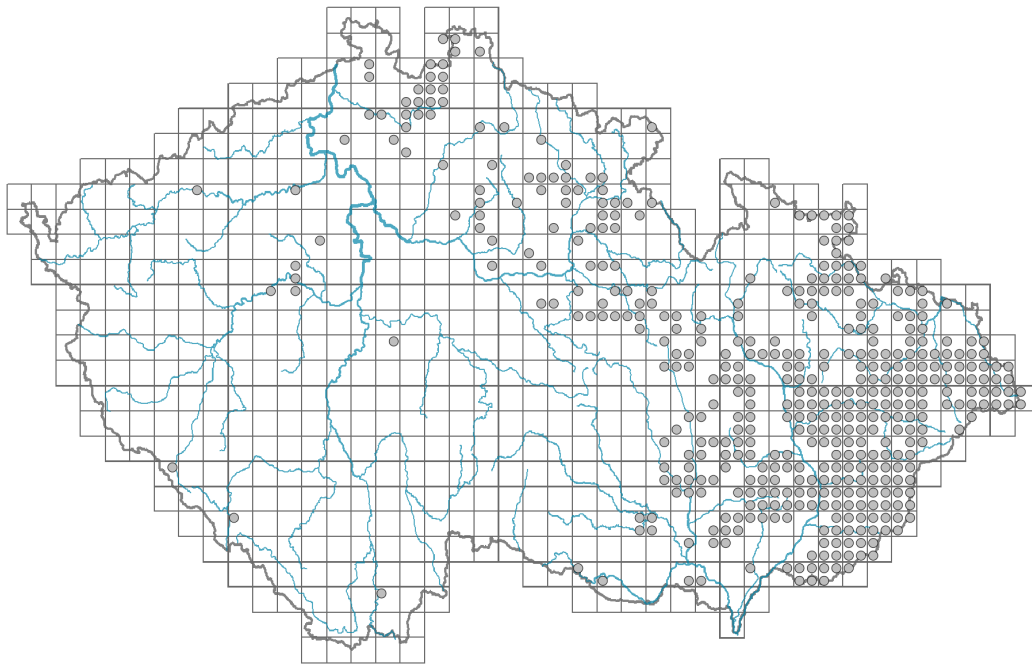


# *Galium intermedium*

## Distribution



Map info

- revised records
- unrevised records

On the map are not visualized records without the coordinates and records marked as incorrect or doubtful.



## Habitus and growth type

Height [m]: **0.3-1.2**

Growth form: **clonal herb**

Life form: **hemicryptophyte**

Life strategy: **CS - competitor/stress-tolerator**

## Leaf

Leaf presence and metamorphosis: **leaves present, not modified**

Leaf arrangement (phyllotaxis): **verticillate**

Leaf shape: **simple - entire**

Stipules: **present**

Petiole: **absent**

Leaf life span: **summer green**

Leaf anatomy: **mesomorphic**

## Flower


Flowering period [month]: **June-July**

Flowering phase: **7 Ligustrum vulgare-Stachys sylvatica (end of early summer)**

Flower colour: **white**

Flower symmetry: **actinomorphic**

Perianth type: **calyx absent, corolla present**



Perianth fusion: **fused**

Shape of the sympetalous corolla or syntepalous perianth: **rotate**

Inflorescence type: **panicula e dichasiis composita**

Dicliny: **synoecious**

Pollination syndrome: **insect-pollination, selfing**

### Fruit, seed and dispersal

Fruit type: **dry fruit - pair of nutlets**

Fruit colour: **brown, black**

Reproduction type: **only by seed/spores**

Dispersal unit (diaspore): **fruit, infrutescence or its part**

Dispersal strategy: **Allium (mainly autochory)**

Myrmecochory: **non-myrmecochorous (b)**

### Belowground organs and clonality

Shoot metamorphosis: **pleiocorm**

Storage organ: **pleiocorm**

Type of clonal growth organ: **hypogeogenous rhizome**

Freely dispersible organs of clonal growth: **absent**

Shoot life span (cyclicality): **monocyclic shoots prevailing**

Branching type of stem-derived organs of clonal growth: **sympodial**

Primary root: **absent**

Persistence of the clonal growth organ [year]: **4**

Number of clonal offspring: **1**

Lateral spreading distance by clonal growth [m]: **0.07**

Clonal index: **4**

#### Bud bank

Number of buds per shoot at the soil surface (root buds excluded): **5**

Number of buds per shoot at a depth of 0–10 cm (root buds excluded): **15**

Number of buds per shoot at a depth greater than 10 cm (root buds excluded): **0**

Size of the belowground bud bank (root buds excluded): **20**

Depth of the belowground bud bank (root buds excluded) [cm]: **4**

Number of buds per shoot at the soil surface (root buds included): **5**

Number of buds per shoot at a depth of 0–10 cm (root buds included): **15**

Number of buds per shoot at a depth greater than 10 cm (root buds included): **0**

Size of the belowground bud bank (root buds included): **20**

Depth of the belowground bud bank (root buds included) [cm]: **4**

### Trophic mode

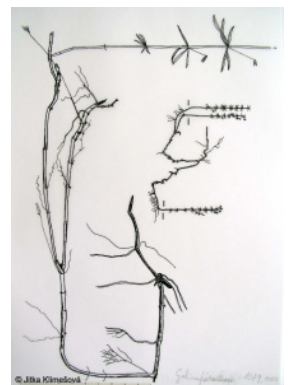

Parasitism and mycoheterotrophy: **autotrophic**

Carnivory: **non-carnivorous**

Symbiotic nitrogen fixation: **no nitrogen-fixing symbionts**

### Karyology

Chromosome number (2n): **66**



Ploidy level (x): **6**  
2C genome size [Mbp]: **4923.56**  
1Cx monoploid genome size [Mbp]: **820.59**  
Genomic GC content: **40.2 %**

## Taxon origin

Origin in the Czech Republic: **native**

## Ecological indicator values

### Ellenberg-type indicator values

Light indicator value: **4 - transition between values 3 and 5**  
Temperature indicator value: **6 - transition between values 5 and 7**  
Moisture indicator value: **5 - indicator of fresh soils, focus on soils of average moisture, missing on wet and on soils that frequently dry out**  
Reaction indicator value: **6 - transition between values 5 and 7**  
Nutrient indicator value: **6 - transition between values 5 and 7**  
Salinity indicator value: **0 - not salt tolerant, glycophyte**

### Indicator values for disturbance

Whole-community disturbance frequency indicator value: **-1.97**  
Herb layer disturbance frequency indicator value: **-0.68**  
Whole-community disturbance severity indicator value: **0.23**  
Herb layer disturbance severity indicator value: **0.05**  
Whole-community structure based disturbance indicator value: **0.11**  
Herb layer structure-based disturbance indicator value: **0.14**

## Habitat and sociology

### Occurrence in habitats

#### 8 Dry grasslands

8F Thermophilous forest fringe vegetation: **1 - rare occurrence**

#### 11 Heathlands and scrub

11J Willow galleries of loamy and sandy river banks: **1 - rare occurrence**

11L Tall mesic and xeric shrub: **1 - rare occurrence**

11R Scrub and pioneer woodland of forests clearings: **1 - rare occurrence**

#### 12 Forests

12B Alluvial forests: **1 - rare occurrence**

12C Oak-hornbeam forests: **2 - optimum**

12D Ravine forests: **1 - rare occurrence**

12E Herb-rich beech forests: **2 - optimum**

12G Acidophilous beech forests: **1 - rare occurrence**

12H Peri-Alpidic basiphilous thermophilous oak forests: **1 - rare occurrence**

12I Sub-continental thermophilous oak forests: **2 - optimum**

12J Acidophilous thermophilous oak forests: **1 - rare occurrence**

12K Acidophilous oak forests: **1 - rare occurrence**

12V Spruce plantations: **1 - rare occurrence**

#### 13 Anthropogenic vegetation

13E Perennial nitrophilous herbaceous vegetation of mesic sites: **1 - rare occurrence**

13F Herbaceous vegetation of forests clearings and Rubus scrub: **2 - optimum**

Affinity to the forest environment

Affinity to the forest environment in Thermophyticum: **1.1 - taxon occurring mainly in the closed forest**

Affinity to the forest environment in Mesophyticum and Oreophyticum: **1.1 - taxon occurring mainly in the closed forest**

Diagnostic taxon

Diagnostic taxon of alliances: [LBB \*Carpinion betuli\*](#)

Diagnostic taxon of associations: [LBB03 \*Carici pilosae-Carpinetum betuli\*](#), [LBC03 \*Carici pilosae-Fagetum sylvaticae\*](#)

Constant taxon

Constant taxon of associations: [LBB03 \*Carici pilosae-Carpinetum betuli\*](#)

Ecological specialization indices

Ecological specialization index for all vegetation types: **5.7**

Ecological specialization index for non-forest vegetation: **4.2**

Ecological specialization index for forest vegetation: **5.8**

Colonization ability

Index of colonization success (ICS): **1**

Index of colonization potential (ICP): **1**

## Distribution and frequency

Floristic zone: **northern temperate, southern temperate, submeridional**

Floristic region: **Europe**

Continental degree: **6**

Distribution range extension along the continentality gradient: **3**

Elevational belt in the Czech Republic: **colline belt, submontane belt, montane belt**

Occurrence frequency in the basic grid mapping cells and quadrants of the basic grid mapping cells: 209

taxon.data.freq\_in\_quad: 444

Commonness in vegetation plots from the Czech Republic

Occurrence frequency in vegetation plots: **0.6 %**

Occurrence frequency in vegetation plots with a cover above 5%: **12.1 %**

Occurrence frequency in vegetation plots with a cover above 25%: **0.5 %**

Occurrence frequency in vegetation plots with a cover above 50%: **0 %**

Mean percentage cover in vegetation plots: **3.5 %**

Maximum percentage cover in vegetation plots: **38 %**

Number of habitats with taxon occurrence in the Czech Republic

Number of narrow habitats in which the taxon occurs: **16**

Number of narrow habitats in which the taxon has its optimum: **4**

Number of broad habitats in which the taxon occurs: **4**

Number of broad habitats in which the taxon has its optimum: **2**

## Threats and protection

Red List 2017 (national categories): **taxon is not on the Red List**

Red List 2017 (IUCN categories): **LC(NA) - least concern (taxon is not on the Red List)**

**List)**

Legal protection: **not protected by law**