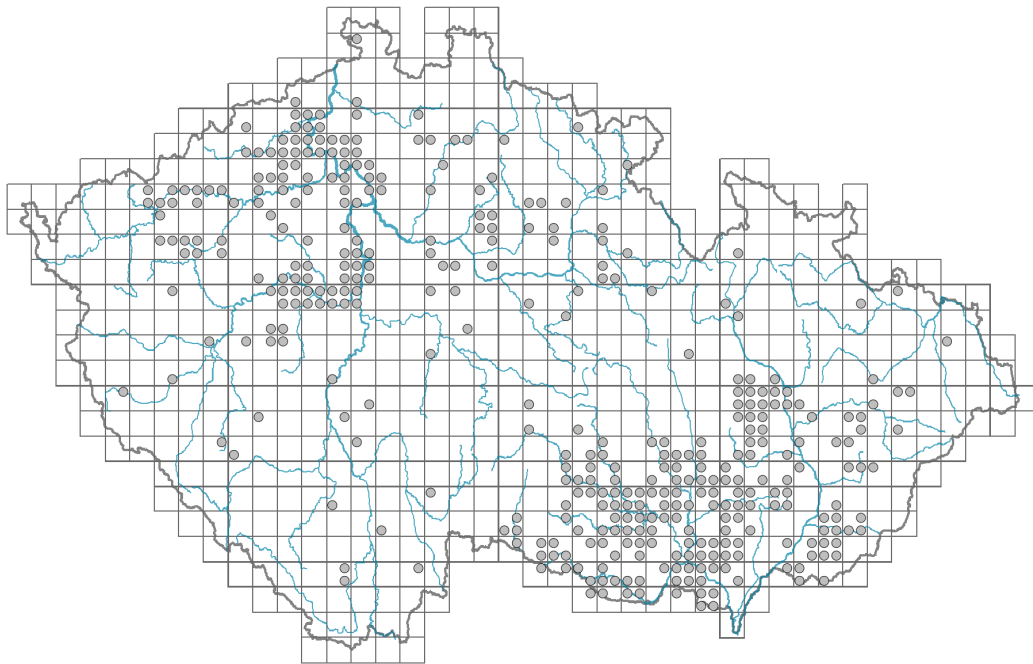


Prunus fruticosa

Distribution



Map info

● revised records

○ unrevised records

On the map are not visualized records without the coordinates and records marked as incorrect or doubtful.



Habitus and growth type

Height [m]: **0.3-1.5**

Growth form: **shrub**

Life form: **nanophanerophyte**

Life strategy: **CS - competitor/stress-tolerator**

Leaf

Leaf presence and metamorphosis: **leaves present, not modified**

Leaf arrangement (phyllotaxis): **alternate**

Leaf shape: **simple - entire**

Stipules: **present**

Petiole: **present**

Leaf life span: **summer green**

Leaf deciduousness in woody plants: **winter deciduous**

Leaf anatomy: **scleromorphic, mesomorphic**

Functional leaf type in woody plants: **broad deciduous or semi-deciduous**

Flower

Flowering period [month]: **April-May**

Flowering phase: **3 Prunus avium-Ranunculus auricomus (end of early spring)**

Flower colour: **white**

Flower symmetry: **actinomorphic**
 Perianth type: **calyx and corolla**
 Perianth fusion: **free**
 Calyx fusion: **aposepalous**
 Inflorescence type: **umbrella**
 Dicliny: **synoecious**
 Generative reproduction type: **facultative allogamy**
 Pollination syndrome: **insect-pollination**





Fruit, seed and dispersal

Fruit type: **fleshy fruit - drupe**
 Fruit colour: **red**
 Reproduction type: **mostly by seed/spores, rarely vegetatively**
 Dispersal unit (diaspore): **seed, fruit, infructescence or its part**
 Dispersal strategy: **Cornus (mainly autochory and endozoochory)**
 Myrmecochory: **non-myrmecochorous (b)**



Belowground organs and clonality

Root metamorphosis: **root shoot**
 Primary root: **absent**
 Position of root buds: **lateral roots**
 Role of root buds in life-history of a plant: **additive**
 Bud bank
 Number of buds per shoot at the soil surface (root buds excluded): **0**
 Number of buds per shoot at a depth of 0–10 cm (root buds excluded): **15**
 Number of buds per shoot at a depth greater than 10 cm (root buds excluded): **0**
 Size of the belowground bud bank (root buds excluded): **15**
 Depth of the belowground bud bank (root buds excluded) [cm]: **5**
 Number of buds per shoot at the soil surface (root buds included): **0**
 Number of buds per shoot at a depth of 0–10 cm (root buds included): **25**
 Number of buds per shoot at a depth greater than 10 cm (root buds included): **15**
 Size of the belowground bud bank (root buds included): **40**
 Depth of the belowground bud bank (root buds included) [cm]: **9**



Trophic mode

Parasitism and mycoheterotrophy: **autotrophic**
 Carnivory: **non-carnivorous**
 Symbiotic nitrogen fixation: **no nitrogen-fixing symbionts**



Karyology

Chromosome number (2n): **32**
 Ploidy level (x): **4**
 2C genome size [Mbp]: **1216.45**
 1Cx monoploid genome size [Mbp]: **304.11**
 Genomic GC content: **40.4 %**



Taxon origin

Origin in the Czech Republic: **native**

Ecological indicator values

Ellenberg-type indicator values

Light indicator value: **8 - light plant, only exceptionally occurring at less than 40% of diffuse radiation incident in an open area**

Temperature indicator value: **7 - heat indicator, occurring in relatively warm lowlands**

Moisture indicator value: **3 - missing on damp soil**

Reaction indicator value: **8 - transition between values 7 and 9, occurring mostly in calcium-rich conditions**

Nutrient indicator value: **3x - occurring at nutrient-poor sites more frequently than at average sites and exceptionally at rich sites (generalist)**

Salinity indicator value: **0 - not salt tolerant, glycophyte**

Indicator values for disturbance

Whole-community disturbance frequency indicator value: **-1.17**

Herb layer disturbance frequency indicator value: **-0.96**

Whole-community disturbance severity indicator value: **0.22**

Herb layer disturbance severity indicator value: **0.2**

Whole-community structure based disturbance indicator value: **0.49**

Herb layer structure-based disturbance indicator value: **0.52**

Habitat and sociology

Occurrence in habitats

8 Dry grasslands

8A Hercynian dry grasslands on rock outcrops: **1 - rare occurrence**

8B Submediterranean dry grasslands on rock outcrops: **1 - rare occurrence**

8C Narrow-leaved sub-continental steppes: **1 - rare occurrence**

8D Broad-leaved dry grasslands: **1 - rare occurrence**

8F Thermophilous forest fringe vegetation: **1 - rare occurrence**

11 Heathlands and scrub

11A Dry lowland to subalpine heathlands: **1 - rare occurrence**

11L Tall mesic and xeric shrub: **1 - rare occurrence**

11N Low xeric scrub: **3 - dominant**

12 Forests

12H Peri-Alpidic basiphilous thermophilous oak forests: **1 - rare occurrence**

12J Acidophilous thermophilous oak forests: **1 - rare occurrence**




Affinity to the forest environment

Affinity to the forest environment in Thermophyticum: **0 - taxon that does not spontaneously occur in Czech forests**

Affinity to the forest environment in Mesophyticum and Oreophyticum: **0 - taxon that does not spontaneously occur in Czech forests**

Diagnostic taxon

Diagnostic taxon of alliances: [KBA *Prunion fruticosae*](#)



Diagnostic taxon of associations: [KBA01 *Prunetum fruticosae*](#), [LCA02 *Lithospermo purpureo-caerulei-Quercetum pubescentis*](#)

Constant taxon

Constant taxon of alliances: [KBA *Prunion fruticosae*](#)

Constant taxon of associations: [KBA01 *Prunetum fruticosae*](#)

Dominant taxon

Dominant taxon of associations: [KBA01 *Prunetum fruticosae*](#)

Ecological specialization indices

Ecological specialization index for all vegetation types: **4.5**


Ecological specialization index for non-forest vegetation: **4.6**

Ecological specialization index for forest vegetation: **4.9**

Colonization ability

Index of colonization success (ICS): **1**

Index of colonization potential (ICP): **1**



Distribution and frequency

Floristic zone: **northern temperate, southern temperate, submeridional**

Floristic region: **Europe**

Continental degree: **8**

Distribution range extension along the continentality gradient: **5**

Elevational belt in the Czech Republic: **lowlands, colline belt**

Occurrence frequency in the basic grid mapping cells and quadrants of the basic grid mapping cells: **208**

taxon.data.freq_in_quad: 374

Commonness in vegetation plots from the Czech Republic

Occurrence frequency in vegetation plots: **0.2 %**

Occurrence frequency in vegetation plots with a cover above 5%: **42.4 %**

Occurrence frequency in vegetation plots with a cover above 25%: **28.8 %**

Occurrence frequency in vegetation plots with a cover above 50%: **19.7 %**

Mean percentage cover in vegetation plots: **20.8 %**

Maximum percentage cover in vegetation plots: **88 %**

Number of habitats with taxon occurrence in the Czech Republic

Number of narrow habitats in which the taxon occurs: **10**

Number of narrow habitats in which the taxon has its optimum: **1**

Number of broad habitats in which the taxon occurs: **3**

Number of broad habitats in which the taxon has its optimum: **1**

Threats and protection

Red List 2017 (national categories): **C2t - endangered taxon, declining**

Red List 2017 (IUCN categories): **EN - endangered**

Legal protection: **not protected by law**