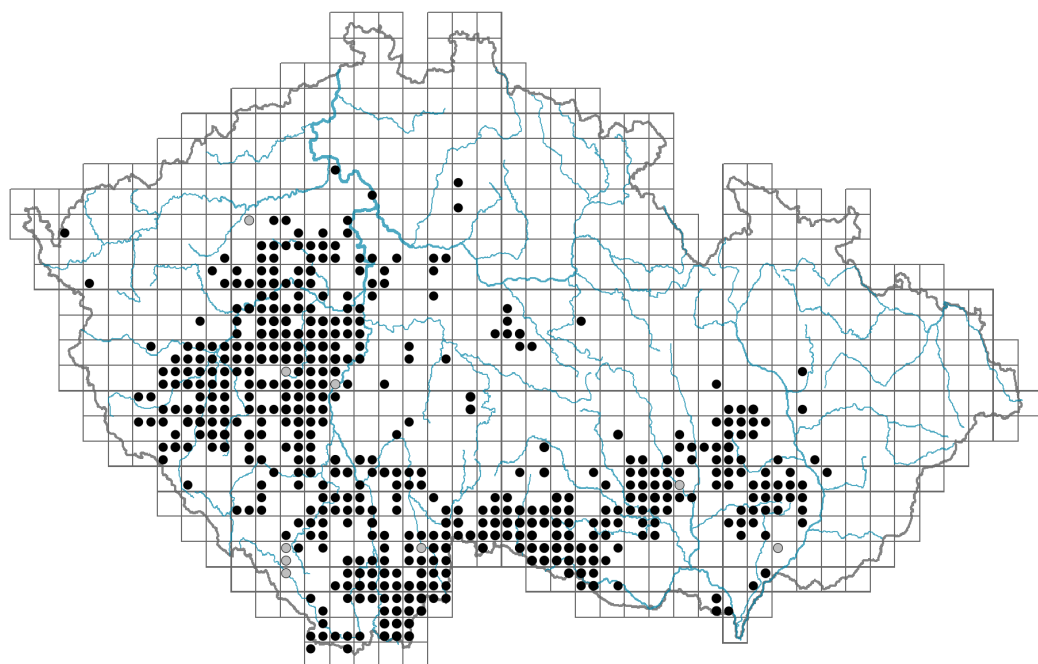


Rubus clusii

Distribution



Map info

● revised records

● unrevised records

On the map are not visualized records without the coordinates and records marked as incorrect or doubtful.

Habitus and growth type

Life strategy: **C - competitor**

Leaf

Leaf presence and metamorphosis: **leaves present, not modified**

Leaf arrangement (phyllotaxis): **alternate**

Leaf shape: **compound - ternate, compound - palmate (5-foliate)**

Stipules: **present**

Petiole: **present**

Leaf anatomy: **mesomorphic**

Flower

Flower colour: **white, green-white**

Flower symmetry: **actinomorphic**

Perianth type: **calyx and corolla**



Perianth fusion: **free**

Calyx fusion: **aposepalous**

Inflorescence type: **panicula**

Dicliny: **synoecious**

Pollination syndrome: **insect-pollination, selfing**



Fruit, seed and dispersal

Fruit type: **fleshy fruit - head of one-seeded drupes**

Reproduction type: **by seed/spores and vegetatively**

Dispersal unit (diaspore): **seed, fruit, infrutescence or its part**

Dispersal strategy: **Cornus (mainly autochory and endozoochory)**

Myrmecochory: **non-myrmecochorous (b)**

Belowground organs and clonality

Shoot metamorphosis: **stolon**

Trophic mode

Parasitism and mycoheterotrophy: **autotrophic**

Carnivory: **non-carnivorous**

Symbiotic nitrogen fixation: **no nitrogen-fixing symbionts**

Karyology

Chromosome number (2n): **28**

Ploidy level (x): **4**

2C genome size [Mbp]: **1206.59**

1Cx monoploid genome size [Mbp]: **301.65**

Genomic GC content: **40.1 %**

Taxon origin

Origin in the Czech Republic: **native**

Habitat and sociology

Affinity to the forest environment

Affinity to the forest environment in Thermophyticum: **1.2 - taxon occurring mainly along forest edges and in forest openings, including forest roads and paths, windthrow sites, burnt sites and forest clearings**

Affinity to the forest environment in Mesophyticum and Oreophyticum: **1.2 - taxon occurring mainly along forest edges and in forest openings, including forest roads and paths, windthrow sites, burnt sites and forest clearings**

Distribution and frequency

Floristic region: **Europe**



Occurrence frequency in the basic grid mapping cells and quadrants of the basic grid mapping cells: 220

taxon.data.freq_in_quad: 504

Threats and protection

Red List 2017 (national categories): **taxon is not on the Red List**

Red List 2017 (IUCN categories): **LC(NA) - least concern (taxon is not on the Red**



List)

Legal protection: **not protected by law**