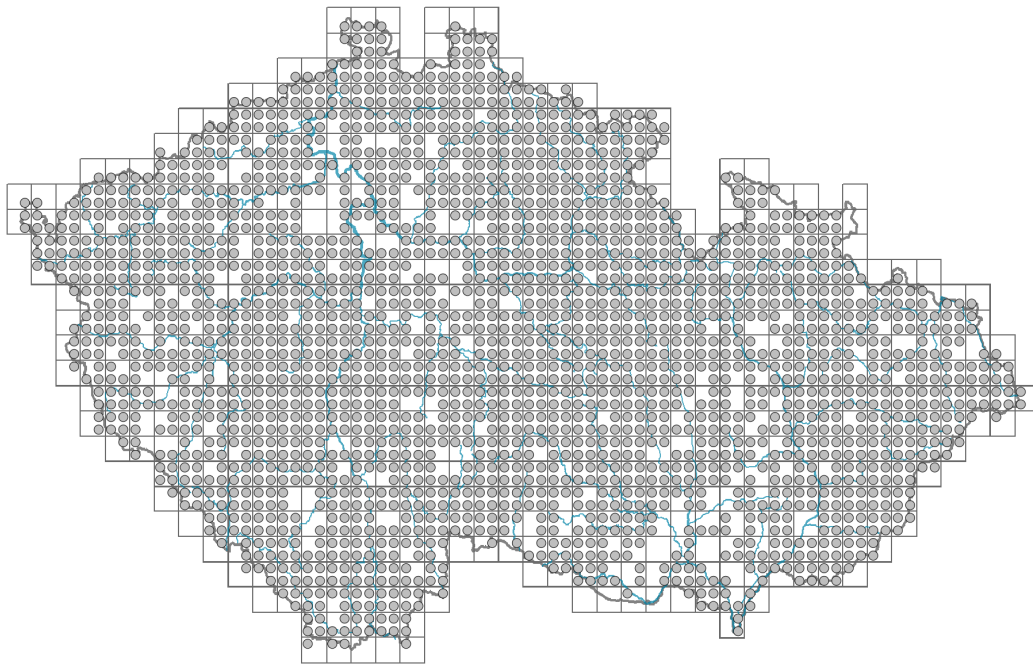


Rumex acetosa

Distribution



Map info

● revised records

○ unrevised records

On the map are not visualized records without the coordinates and records marked as incorrect or doubtful.



Habitus and growth type

Height [m]: **0.3**

Growth form: **clonal herb**

Life form: **hemicryptophyte**

Life strategy: **C - competitor**

Life strategy (Pierce method based on leaf traits): **CR**

Life strategy (Pierce method, C-score): **45.2 %**

Life strategy (Pierce method, S-score): **0 %**

Life strategy (Pierce method, R-score): **54.9 %**



Leaf

Leaf presence and metamorphosis: **leaves present, not modified**

Leaf arrangement (phyllotaxis): **alternate**

Leaf shape: **simple - entire**

Stipules: **present**

Petiole: **both present and absent**

Leaf life span: **evergreen**

Leaf anatomy: **mesomorphic**



Flower

Flowering period [month]: **May-July**

Flowering phase: **5 Sorbus aucuparia-Galium odoratum (end of mid-spring)**

Flower colour: **green**

Flower symmetry: **actinomorphic**

Perianth type: **homochlamydeous**

Perianth fusion: **free**

Inflorescence type: **panicula e pseudospicis composita**

Dicliny: **dioecious**

Generative reproduction type: **alogamy**

Pollination syndrome: **wind-pollination**



Fruit, seed and dispersal

Fruit type: **dry fruit - achene/cypsela/samara**

Fruit colour: **brown, black**

Reproduction type: **by seed/spores and vegetatively**

Dispersal unit (diaspore): **fruit, infrutescence or its part**

Dispersal strategy: **Allium (mainly autochory)**

Myrmecochory: **non-myrmecochorous (b)**



Belowground organs and clonality

Shoot metamorphosis: **rhizome**

Storage organ: **rhizome**

Type of clonal growth organ: **epigeogenous rhizome**

Freely dispersible organs of clonal growth: **absent**

Shoot life span (cyclicality): **dicyclic or polycyclic shoots prevailing**

Branching type of stem-derived organs of clonal growth: **sympodial**

Primary root: **absent**

Persistence of the clonal growth organ [year]: **3.7**

Number of clonal offspring:

Lateral spreading distance by clonal growth [m]: **0.03**

Clonal index: **3**

Bud bank

Number of buds per shoot at the soil surface (root buds excluded):

Number of buds per shoot at a depth of 0-10 cm (root buds excluded): **13**

Number of buds per shoot at a depth greater than 10 cm (root buds excluded):

Size of the belowground bud bank (root buds excluded): **18**

Depth of the belowground bud bank (root buds excluded) [cm]: **4**


Number of buds per shoot at the soil surface (root buds included):

Number of buds per shoot at a depth of 0-10 cm (root buds included): **13**

Number of buds per shoot at a depth greater than 10 cm (root buds included):

Size of the belowground bud bank (root buds included): **18**

Depth of the belowground bud bank (root buds included) [cm]: **4**



Trophic mode

Parasitism and mycoheterotrophy: **autotrophic**

Carnivory: **non-carnivorous**

Symbiotic nitrogen fixation: **no nitrogen-fixing symbionts**

Karyology

Chromosome number (2n): **14**

Ploidy level (x): **2**

2C genome size [Mbp]: **6104.42**

1Cx monoploid genome size [Mbp]: **3052.21**

Genomic GC content: **45.1 %**

Taxon origin

Origin in the Czech Republic: **native**

Ecological indicator values

Ellenberg-type indicator values

Light indicator value: **7 - half-light plant, mostly occurring at full light, but also in the shade up to about 30% of diffuse radiation incident in an open area**

Temperature indicator value: **5x - moderate heat indicator, occurring from lowland to montane belt, mainly in submontane-temperate areas (generalist)**

Moisture indicator value: **5x - indicator of fresh soils, focus on soils of average moisture, missing on wet and on soils that frequently dry out (generalist)**

Reaction indicator value: **5x - indicator of moderate acidity, occurring rarely in strongly acidic as well as in neutral to alkaline conditions (generalist)**

Nutrient indicator value: **6 - transition between values 5 and 7**

Salinity indicator value: **1 - salt tolerant, mostly on low-salt to salt-free soils, but occasionally on slightly salty soils**

Indicator values for disturbance

Whole-community disturbance frequency indicator value: **-0.38**

Herb layer disturbance frequency indicator value: **-0.22**

Whole-community disturbance severity indicator value: **0.31**

Herb layer disturbance severity indicator value: **0.34**

Whole-community structure based disturbance indicator value: **0.57**

Herb layer structure-based disturbance indicator value: **0.71**

Habitat and sociology

Occurrence in habitats

1 Vegetation of cliffs, screes and walls

1A Calcareous cliffs: **1 - rare occurrence**

1B Siliceous cliffs and block fields: **1 - rare occurrence**

1D Mobile calcareous screes: **1 - rare occurrence**

3 Aquatic vegetation

3C Macrophytic vegetation of oligotrophic lakes and pools: **1 - rare occurrence**

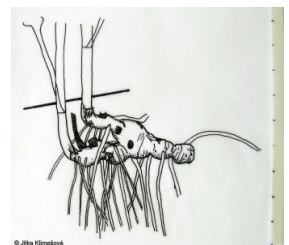



4 Wetland and riverine herbaceous vegetation

4A Reed-beds of eutrophic still waters: **1 - rare occurrence**

4B Halophilous reed and sedge beds: **1 - rare occurrence**

4D Riverine reed vegetation: **1 - rare occurrence**

4E Reed vegetation of brooks: **1 - rare occurrence**



- 4G Tall-sedge beds: **1 - rare occurrence**
- 4H Vegetation of low annual hygrophilous herbs: **1 - rare occurrence**
- 4I Vegetation of nitrophilous annual hygrophilous herbs: **1 - rare occurrence**
- 4J River gravel banks: **1 - rare occurrence**
- 4K Petasites fringes of montane brooks: **1 - rare occurrence**
- 4L Nitrophilous herbaceous fringes of lowland rivers: **1 - rare occurrence**
- 5 Vegetation of springs and mires
- 5D Calcareous fens: **1 - rare occurrence**
- 5E Acidic moss-rich fens and peatland meadows: **2 - optimum**
- 5F Transitional mires: **1 - rare occurrence**
- 6 Meadows and mesic pastures
- 6A Mesic Arrhenatherum meadows: **2 - optimum**
- 6B Montane mesic meadows: **2 - optimum**
- 6C Pastures and park grasslands: **2 - optimum**
- 6D Alluvial meadows of lowland rivers: **2 - optimum**
- 6E Wet Cirsium meadows: **2 - optimum**
- 6F Intermittently wet Molinia meadows: **2 - optimum**
- 6G Vegetation of wet disturbed soils: **1 - rare occurrence**
- 7 Acidophilous grasslands
- 7A Subalpine and montane acidophilous grasslands: **2 - optimum**
- 7B Submontane Nardus grasslands: **2 - optimum**
- 8 Dry grasslands
- 8A Hercynian dry grasslands on rock outcrops: **1 - rare occurrence**
- 8B Submediterranean dry grasslands on rock outcrops: **1 - rare occurrence**
- 8C Narrow-leaved sub-continental steppes: **1 - rare occurrence**
- 8D Broad-leaved dry grasslands: **1 - rare occurrence**
- 8E Acidophilous dry grasslands: **1 - rare occurrence**
- 8F Thermophilous forest fringe vegetation: **1 - rare occurrence**
- 9 Sand grasslands and rock-outcrop vegetation
- 9B Open vegetation of acidic sands: **1 - rare occurrence**
- 9C Festuca grasslands on acidic sands: **1 - rare occurrence**
- 9E Acidophilous vegetation of spring therophytes and succulents: **1 - rare occurrence**
- 10 Saline vegetation
- 10I Inland saline meadows: **1 - rare occurrence**
- 11 Heathlands and scrub
- 11A Dry lowland to subalpine heathlands: **1 - rare occurrence**
- 11H Subalpine deciduous scrub: **1 - rare occurrence**
- 11J Willow galleries of loamy and sandy river banks: **1 - rare occurrence**
- 11L Tall mesic and xeric shrub: **1 - rare occurrence**
- 11R Scrub and pioneer woodland of forests clearings: **1 - rare occurrence**
- 12 Forests
- 12B Alluvial forests: **1 - rare occurrence**
- 12C Oak-hornbeam forests: **1 - rare occurrence**
- 12F Limestone beech forests: **2 - optimum**
- 12I Sub-continental thermophilous oak forests: **1 - rare occurrence**
- 12J Acidophilous thermophilous oak forests: **1 - rare occurrence**

12K Acidophilous oak forests: **1 - rare occurrence**

12L Boreo-continental pine forests: **1 - rare occurrence**

12O Peri-Alpidic pine forests: **1 - rare occurrence**

12W Pine and larch plantations: **1 - rare occurrence**

13 Anthropogenic vegetation

13B Annual vegetation of arable land: **1 - rare occurrence**

13C Annual vegetation of trampled habitats: **1 - rare occurrence**

13D Perennial thermophilous ruderal vegetation: **1 - rare occurrence**

13E Perennial nitrophilous herbaceous vegetation of mesic sites: **1 - rare occurrence**

13F Herbaceous vegetation of forests clearings and Rubus scrub: **1 - rare occurrence**

Affinity to the forest environment

Affinity to the forest environment in Thermophyticum: **2.2 - taxon occurring partly in the forest, but mainly in open vegetation**

Affinity to the forest environment in Mesophyticum and Oreophyticum: **2.2 - taxon occurring partly in the forest, but mainly in open vegetation**

Diagnostic taxon

Diagnostic taxon of classes: [TD *Molinio-Arrhenatheretea*](#)

Diagnostic taxon of alliances: [TDD *Molinion caeruleae*](#)

Constant taxon

Constant taxon of classes: [TD *Molinio-Arrhenatheretea*](#)

Constant taxon of alliances: [TDA *Arrhenatherion elatioris*](#), [TDB *Polygono bistortae-Trisetion flavescentis*](#), [TDD *Molinion caeruleae*](#), [TDE *Deschampsion cespitosae*](#), [TDF *Calthion palustris*](#), [TEB *Nardo strictae-Agrostion tenuis*](#), [TEC *Violion caninae*](#)

Constant taxon of associations: [TDA01 *Pastinaco sativae-Arrhenatheretum elatioris*](#), [TDA02 *Ranunculo bulbosi-Arrhenatheretum elatioris*](#), [TDA03 *Poo-Trisetetum flavescentis*](#), [TDA04 *Potentillo albae-Festucetum rubrae*](#), [TDB01 *Geranio sylvatici-Trisetetum flavescentis*](#), [TDB02 *Melandrio rubri-Phleetum alpini*](#), [TDB03 *Meo athamantici-Festucetum rubrae*](#), [TDC01 *Lolio perennis-Cynosuretum cristati*](#), [TDD01 *Molinietum caeruleae*](#), [TDD02 *Junco effusi-Molinietum caeruleae*](#), [TDE01 *Poo trivialis-Alopecuretum pratensis*](#), [TDE02 *Holcetum lanati*](#), [TDE04 *Cnidio dubii-Deschampsietum cespitosae*](#), [TDE05 *Scutellario hastifoliae-Veronicetum longifoliae*](#), [TDF01 *Angelico sylvestris-Cirsietum oleracei*](#), [TDF02 *Cirsietum rivularis*](#), [TDF03 *Angelico sylvestris-Cirsietum palustris*](#), [TDF04 *Crepidopaludosae-Juncetum acutiflori*](#), [TDF05 *Polygono bistortae-Cirsietum heterophylli*](#), [TDF06 *Chaerophyllo hirsuti-Calthetum palustris*](#), [TDF07 *Scirpo sylvatici-Cirsietum cani*](#), [TDF08 *Scirpetum sylvatici*](#), [TDF09 *Caricetum cespitosae*](#), [TDF10 *Scirpo sylvatici-Caricetum brizoidis*](#), [TDF14 *Chaerophyllo hirsuti-Filipenduletum ulmariae*](#), [TEB01 *Sileno vulgaris-Nardetum strictae*](#), [TEC01 *Festuco capillatae-Nardetum strictae*](#), [TEC02 *Campanulo rotundifoliae-Dianthetum deltoidis*](#), [THC04 *Asplenio cuneifolii-Seslerietum caeruleae*](#), [THF02 *Brachypodio pinnati-Molinietum arundinaceae*](#)

Ecological specialization indices

Ecological specialization index for all vegetation types: **5.3**

Ecological specialization index for non-forest vegetation: **5.3**

Ecological specialization index for forest vegetation: **4**

Colonization ability

Index of colonization success (ICS): **7**

Index of colonization potential (ICP): **2**

Optimum successional age [years]: **29**

Distribution and frequency

Floristic zone: **arctic, boreal, northern temperate, southern temperate, submeridional, meridional**

Floristic region: **circumpolar**

Distribution range extension along the continentality gradient: **7**

Elevational belt in the Czech Republic: **lowlands, colline belt, submontane belt, montane belt**

Occurrence frequency in the basic grid mapping cells and quadrants of the basic grid mapping cells: **653**

taxon.data.freq_in_quad: **2206**

Commonness in vegetation plots from the Czech Republic

Occurrence frequency in vegetation plots: **9.7 %**

Occurrence frequency in vegetation plots with a cover above 5%: **4.7 %**

Occurrence frequency in vegetation plots with a cover above 25%: **0.1 %**

Occurrence frequency in vegetation plots with a cover above 50%: **0 %**

Mean percentage cover in vegetation plots: **2.6 %**

Maximum percentage cover in vegetation plots: **38 %**

Number of habitats with taxon occurrence in the Czech Republic

Number of narrow habitats in which the taxon occurs: **55**

Number of narrow habitats in which the taxon has its optimum: **10**

Number of broad habitats in which the taxon occurs: **12**

Number of broad habitats in which the taxon has its optimum: **4**

Threats and protection

Red List 2017 (national categories): **taxon is not on the Red List**

Red List 2017 (IUCN categories): **LC(NA) - least concern (taxon is not on the Red List)**

Legal protection: **not protected by law**