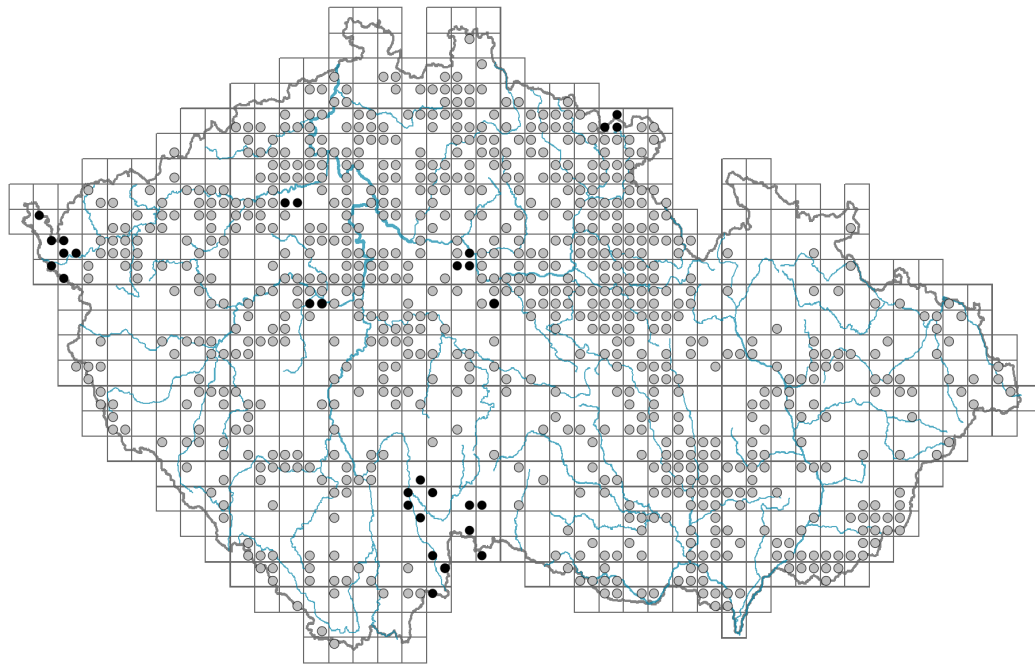


Syringa vulgaris

Distribution




Map info

● revised records

● unrevised records

On the map are not visualized records without the coordinates and records marked as incorrect or doubtful.



Habitus and growth type

Height [m]: **2-5**

Growth form: **shrub (tree)**

Life form: **nanophanerophyte (macrophanerophyte)**

Life strategy: **C - competitor**

Life strategy (Pierce method based on leaf traits): **CS/CSR**

Life strategy (Pierce method, C-score): **36 %**

Life strategy (Pierce method, S-score): **52.4 %**

Life strategy (Pierce method, R-score): **11.6 %**

Leaf

Leaf presence and metamorphosis: **leaves present, not modified**

Leaf arrangement (phyllotaxis): **opposite**

Leaf shape: **simple - entire**

Stipules: **absent**

Petiole: **present**

Leaf life span: **summer green**

Leaf deciduousness in woody plants: **winter deciduous**

Leaf anatomy: **mesomorphic**

Functional leaf type in woody plants: **broad deciduous or semi-deciduous**

Flower

Flowering period [month]: **May**

Flower colour: **white, pink-violet, red-violet**

Flower symmetry: **actinomorphic**

Perianth type: **calyx and corolla**

Perianth fusion: **fused**

Shape of the sympetalous corolla or syntepalous perianth: **hypocrateriform**

Calyx fusion: **synsepalous**


Inflorescence type: **panicula**

Dicliny: **synoecious**

Generative reproduction type: **facultative allogamy**

Pollination syndrome: **insect-pollination, selfing**

Pollinator spectrum: **flies s. l., butterflies, nitidulids (hoverflies, other Diptera)**



Fruit, seed and dispersal

Fruit type: **dry fruit - capsule**

Fruit colour: **brown**

Reproduction type: **by seed/spores and vegetatively**

Dispersal unit (diaspore): **seed**

Dispersal strategy: **Allium (mainly autochory)**

Myrmecochory: **non-myrmecochorous (b)**



Belowground organs and clonality

Shoot metamorphosis: **stolon**

Position of root buds: **lateral roots**

Role of root buds in life-history of a plant: **additive**

Bud bank

Number of buds per shoot at the soil surface (root buds excluded): **0**

Number of buds per shoot at a depth of 0–10 cm (root buds excluded): **5**

Number of buds per shoot at a depth greater than 10 cm (root buds excluded): **5**

Size of the belowground bud bank (root buds excluded): **10**

Depth of the belowground bud bank (root buds excluded) [cm]: **10**

Number of buds per shoot at the soil surface (root buds included): **0**

Number of buds per shoot at a depth of 0–10 cm (root buds included): **20**

Number of buds per shoot at a depth greater than 10 cm (root buds included): **20**

Size of the belowground bud bank (root buds included): **40**

Depth of the belowground bud bank (root buds included) [cm]: **10**



Trophic mode

Parasitism and mycoheterotrophy: **autotrophic**

Carnivory: **non-carnivorous**

Symbiotic nitrogen fixation: **no nitrogen-fixing symbionts**

Karyology

Chromosome number (2n): **46 (44, 47, 48)**

Ploidy level (x): **2**

2C genome size [Mbp]: **2213.93**

1Cx monoploid genome size [Mbp]: **1106.97**

Genomic GC content: **37.7 %**

Taxon origin

Origin in the Czech Republic: **neophyte**

Invasion status: **naturalized**

Geographic origin: **Europe**

Year of the first record in the wild: **1809**

Period of introduction: **Early Modern Period (1500-1800)**

Introduction pathway: **intentional - ornamental**

Ecological indicator values

Ellenberg-type indicator values

Light indicator value: **7 - half-light plant, mostly occurring at full light, but also in the shade up to about 30% of diffuse radiation incident in an open area**

Temperature indicator value: **7 - heat indicator, occurring in relatively warm lowlands**

Moisture indicator value: **4 - transition between values 3 and 5**

Reaction indicator value: **7 - indicator of slightly acidic to slightly basic conditions, never occurring in very acidic conditions**

Nutrient indicator value: **6 - transition between values 5 and 7**

Salinity indicator value: **0 - not salt tolerant, glycophyte**

Habitat and sociology

Occurrence in habitats

1 Vegetation of cliffs, screes and walls

1C Walls: **1 - rare occurrence**

8 Dry grasslands

8A Hercynian dry grasslands on rock outcrops: **1 - rare occurrence**

8B Submediterranean dry grasslands on rock outcrops: **1 - rare occurrence**

8C Narrow-leaved sub-continental steppes: **1 - rare occurrence**

11 Heathlands and scrub

11L Tall mesic and xeric shrub: **1 - rare occurrence**

11R Scrub and pioneer woodland of forests clearings: **2 - optimum**

12 Forests


12T Robinia pseudacacia plantations: **1 - rare occurrence**

12U Plantations of broad-leaved non-native trees: **1 - rare occurrence**

13 Anthropogenic vegetation

13E Perennial nitrophilous herbaceous vegetation of mesic sites: **1 - rare occurrence**

Affinity to the forest environment



Affinity to the forest environment in Thermophyticum: **2.2 - taxon occurring partly in the forest, but mainly in open vegetation**

Affinity to the forest environment in Mesophyticum and Oreophyticum: **2.2 - taxon occurring partly in the forest, but mainly in open vegetation**

Diagnostic taxon

Diagnostic taxon of alliances: [KBD *Aegopodio podagrariae-Sambucion nigrae*](#)

Diagnostic taxon of associations: [KBD02 *Lycietum barbari*](#)

Dominant taxon

Dominant taxon of associations: [KBD02 *Lycietum barbari*](#)

Ecological specialization indices

Ecological specialization index for all vegetation types: **3.4**

Ecological specialization index for non-forest vegetation: **3.7**

Ecological specialization index for forest vegetation: **4.5**

Colonization ability

Index of colonization success (ICS): **3**

Index of colonization potential (ICP): **7**

Optimum successional age [years]: **35**

Distribution and frequency

Floristic zone: **southern temperate, submeridional**

Floristic region: **Europe**

Occurrence frequency in the basic grid mapping cells and quadrants of the basic grid mapping cells: **429**

taxon.data.freq_in_quad: **822**

Commonness in vegetation plots from the Czech Republic

Occurrence frequency in vegetation plots: **0 %**

Occurrence frequency in vegetation plots with a cover above 5%: **42.9 %**

Occurrence frequency in vegetation plots with a cover above 25%: **28.6 %**

Occurrence frequency in vegetation plots with a cover above 50%: **0 %**

Mean percentage cover in vegetation plots: **13.9 %**

Maximum percentage cover in vegetation plots: **38 %**

Number of habitats with taxon occurrence in the Czech Republic

Number of narrow habitats in which the taxon occurs: **9**

Number of narrow habitats in which the taxon has its optimum: **1**

Number of broad habitats in which the taxon occurs: **5**

Number of broad habitats in which the taxon has its optimum: **1**

Threats and protection

Red List 2017 (national categories): **taxon is not on the Red List**

Red List 2017 (IUCN categories): **LC(NA) - least concern (taxon is not on the Red List)**

Legal protection: **not protected by law**

