
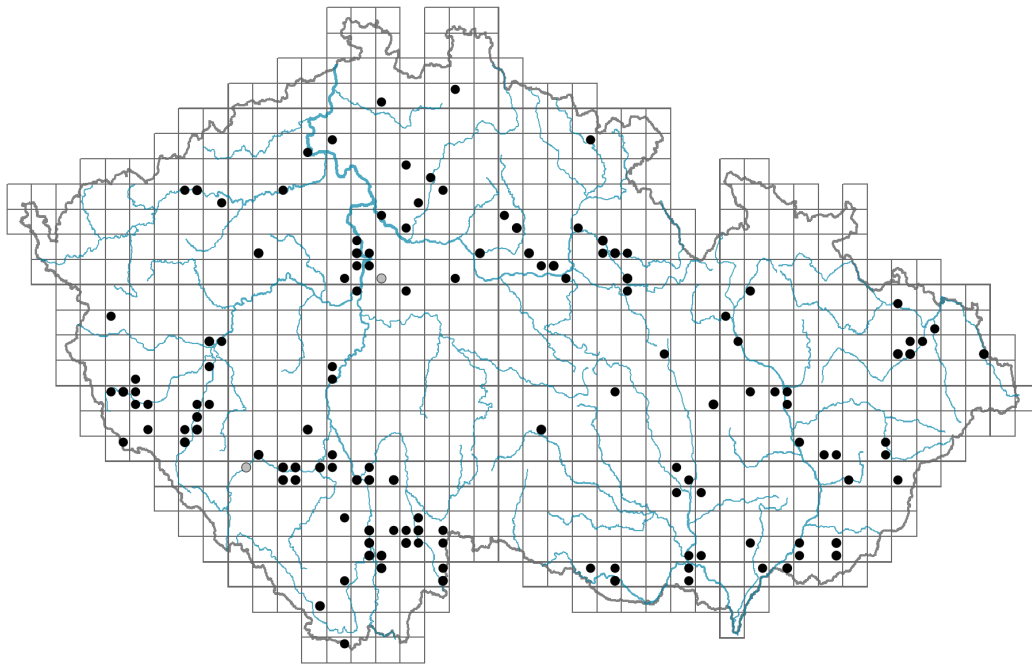


Vicia grandiflora

Distribution



© Pavel Veselý

Map info

● revised records

○ unrevised records

On the map are not visualized records without the coordinates and records marked as incorrect or doubtful.

Habitus and growth type

Height [m]: **0.3-0.9**

Growth form: **annual herb**

Life form: **therophyte**

Life strategy: **CR - competitor/ruderal**

Life strategy (Pierce method based on leaf traits): **SR/CSR**

Life strategy (Pierce method, C-score): **13.1 %**

Life strategy (Pierce method, S-score): **34.8 %**

Life strategy (Pierce method, R-score): **52.1 %**

Leaf

Leaf presence and metamorphosis: **leaves present, not modified**

Leaf arrangement (phyllotaxis): **alternate**

Leaf shape: **compound - imparipinnate**

Stipules: **present**

Petiole: **present**

Leaf life span: **summer green**

Leaf anatomy: **mesomorphic**

Flower


Flowering period [month]: **May-June**



© Stefan Bogosavljevic



© Pavel Veselý



© Milan Černý

Flower colour: **yellow**
Flower symmetry: **zygomorphic**
Perianth type: **calyx and corolla**
Perianth fusion: **free**
Calyx fusion: **synsepalous**
Inflorescence type: **racemus**
Dicliny: **synoecious**
Generative reproduction type: **mixed mating**
Pollination syndrome: **insect-pollination**



Fruit, seed and dispersal

Fruit type: **dry fruit - legume**
Fruit colour: **grey, black**
Reproduction type: **only by seed/spores**
Dispersal unit (diaspore): **seed**
Dispersal strategy: **Allium (mainly autochory)**
Myrmecochory: **non-myrmecochorous (b)**

Belowground organs and clonality

Shoot life span (cyclicality): **monocyclic shoots prevailing**
Primary root: **present**
Bud bank
Number of buds per shoot at the soil surface (root buds excluded): **3**
Number of buds per shoot at a depth of 0–10 cm (root buds excluded): **0**
Number of buds per shoot at a depth greater than 10 cm (root buds excluded): **0**
Size of the belowground bud bank (root buds excluded): **3**
Depth of the belowground bud bank (root buds excluded) [cm]: **1**
Number of buds per shoot at the soil surface (root buds included): **3**
Number of buds per shoot at a depth of 0–10 cm (root buds included): **0**
Number of buds per shoot at a depth greater than 10 cm (root buds included): **0**
Size of the belowground bud bank (root buds included): **3**
Depth of the belowground bud bank (root buds included) [cm]: **1**

Trophic mode

Parasitism and mycoheterotrophy: **autotrophic**
Carnivory: **non-carnivorous**
Symbiotic nitrogen fixation: **symbiosis with rhizobia**

Karyology

Chromosome number (2n): **14**
Ploidy level (x): **2**
2C genome size [Mbp]: **5409.19**
1Cx monoploid genome size [Mbp]: **2704.59**
Genomic GC content: **40.3 %**

Taxon origin

Origin in the Czech Republic: **neophyte**

Invasion status: **naturalized**

Geographic origin: **Europe, Mediterranean**

Year of the first record in the wild: **1877**

Period of introduction: **Late Modern Period (1800-1950)**

Introduction pathway: **unintentional - agriculture, unintentional - anthropogenic**

Ecological indicator values

Ellenberg-type indicator values

Light indicator value: **7 - half-light plant, mostly occurring at full light, but also in the shade up to about 30% of diffuse radiation incident in an open area**

Temperature indicator value: **7 - heat indicator, occurring in relatively warm lowlands**

Moisture indicator value: **4 - transition between values 3 and 5**

Reaction indicator value: **5x - indicator of moderate acidity, occurring rarely in strongly acidic as well as in neutral to alkaline conditions (generalist)**

Nutrient indicator value: **5x - occurring at moderately nutrient-rich sites, and less frequently at poor and rich sites (generalist)**

Salinity indicator value: **0 - not salt tolerant, glycophyte**

Habitat and sociology

Occurrence in habitats

6 Meadows and mesic pastures

6A Mesic Arrhenatherum meadows: **1 - rare occurrence**

6D Alluvial meadows of lowland rivers: **1 - rare occurrence**

8 Dry grasslands

8C Narrow-leaved sub-continental steppes: **1 - rare occurrence**

8D Broad-leaved dry grasslands: **1 - rare occurrence**

8E Acidophilous dry grasslands: **1 - rare occurrence**

8F Thermophilous forest fringe vegetation: **1 - rare occurrence**

11 Heathlands and scrub

11L Tall mesic and xeric shrub: **1 - rare occurrence**

13 Anthropogenic vegetation

13A Annual vegetation of ruderal habitats: **1 - rare occurrence**

13B Annual vegetation of arable land: **2 - optimum**

13D Perennial thermophilous ruderal vegetation: **2 - optimum**

Affinity to the forest environment

Affinity to the forest environment in Thermophyticum: **0 - taxon that does not spontaneously occur in Czech forests**

Affinity to the forest environment in Mesophyticum and Oreophyticum: **0 - taxon that does not spontaneously occur in Czech forests**

Distribution and frequency

Floristic zone: **submeridional, meridional**

Floristic region: **Europe**

Continentality degree: **7**

Distribution range extension along the continentality gradient: **4**

Elevational belt in the Czech Republic: **lowlands, colline belt (submontane belt)**

Occurrence frequency in the basic grid mapping cells and quadrants of the basic grid mapping cells: **101**

taxon.data.freq_in_quad: **137**

Number of habitats with taxon occurrence in the Czech Republic

Number of narrow habitats in which the taxon occurs: **10**

Number of narrow habitats in which the taxon has its optimum: **2**

Number of broad habitats in which the taxon occurs: **4**

Number of broad habitats in which the taxon has its optimum: **1**

Threats and protection

Red List 2017 (national categories): **taxon is not on the Red List**

Red List 2017 (IUCN categories): **LC(NA) - least concern (taxon is not on the Red List)**

Legal protection: **not protected by law**