
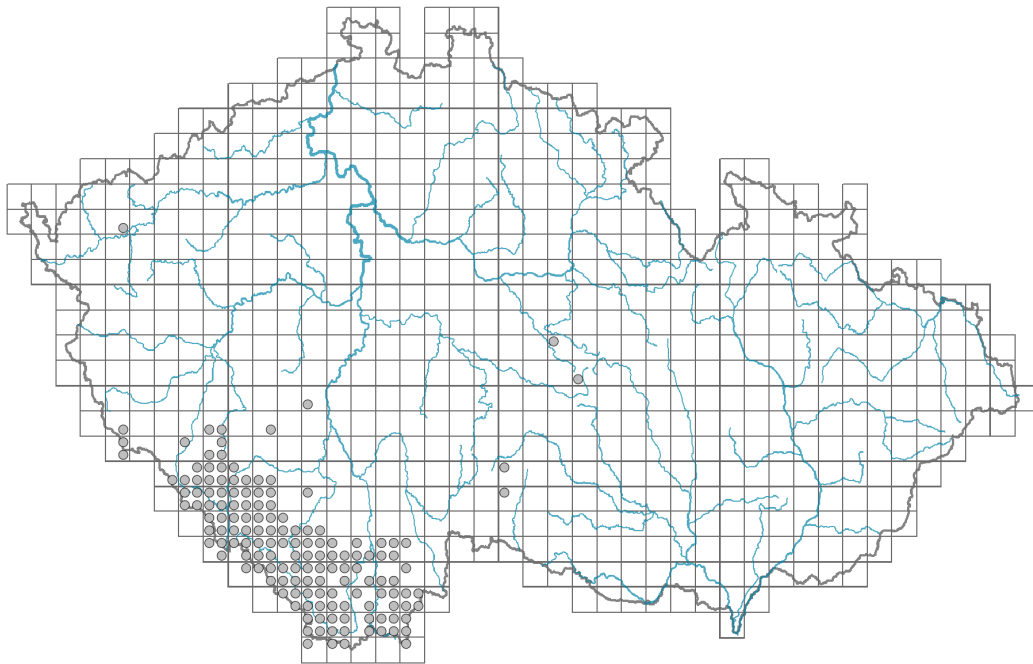


# Willemetia stipitata

## Distribution



© Vladimír Nejšleba

### Map info

● revised records

● unrevised records

On the map are not visualized records without the coordinates and records marked as incorrect or doubtful.



© Dana Michalčová



© Dana Michalčová

## Habitus and growth type

Height [m]: **0.2-0.8**

Growth form: **clonal herb**

Life form: **hemicryptophyte**

Life strategy: **CSR - competitor/stress-tolerator/ruderal**

## Leaf

Leaf presence and metamorphosis: **leaves present, not modified**

Leaf arrangement (phyllotaxis): **alternate, rosulate**

Leaf shape: **simple - entire**

Stipules: **absent**

Petiole: **both present and absent**

Leaf life span: **evergreen**

## Flower

Flowering period [month]: **June-August**

Flower colour: **yellow**

Flower symmetry: **zygomorphic**

Perianth type: **calyx reduced, corolla present**


Perianth fusion: **fused**

Shape of the sympetalous corolla or syntepalous perianth: **ligulate**

Calyx fusion: **pappus**  
Inflorescence type: **panicula ex anthodiis composita**  
Dicliny: **synoecious**

## Fruit, seed and dispersal

Fruit type: **dry fruit - achene/cypsela/samara**  
Fruit colour: **yellow, brown**  
Reproduction type: **by seed/spores and vegetatively**  
Dispersal unit (diaspore): **fruit, infrutescence or its part**  
Dispersal strategy: **Epilobium (mainly anemochory and autochory)**



## Belowground organs and clonality

Shoot metamorphosis: **rhizome**  
Storage organ: **rhizome**  
Type of clonal growth organ: **epigeogenous rhizome**  
Freely dispersible organs of clonal growth: **absent**  
Primary root: **absent**  
Persistence of the clonal growth organ [year]:  
Number of clonal offspring:  
Lateral spreading distance by clonal growth [m]: **0.07**  
Clonal index: **4**

### Bud bank

Number of buds per shoot at the soil surface (root buds excluded):  
Number of buds per shoot at a depth of 0–10 cm (root buds excluded):  
Number of buds per shoot at a depth greater than 10 cm (root buds excluded):  
Size of the belowground bud bank (root buds excluded):  
Depth of the belowground bud bank (root buds excluded) [cm]:  
Number of buds per shoot at the soil surface (root buds included):  
Number of buds per shoot at a depth of 0–10 cm (root buds included):  
Number of buds per shoot at a depth greater than 10 cm (root buds included):  
Size of the belowground bud bank (root buds included):  
Depth of the belowground bud bank (root buds included) [cm]:

## Trophic mode

Parasitism and mycoheterotrophy: **autotrophic**  
Carnivory: **non-carnivorous**  
Symbiotic nitrogen fixation: **no nitrogen-fixing symbionts**

## Karyology

Chromosome number (2n): **10**  
Ploidy level (x): **2**  
2C genome size [Mbp]: **3473.63**  
1Cx monoploid genome size [Mbp]: **1736.82**  
Genomic GC content: **38.5 %**

## Taxon origin

Origin in the Czech Republic: **native**

## Ecological indicator values

Ellenberg-type indicator values

Light indicator value: **7 - half-light plant, mostly occurring at full light, but also in the shade up to about 30% of diffuse radiation incident in an open area**

Temperature indicator value: **4 - transition between values 3 and 5**

Moisture indicator value: **8 - transition between values 7 and 9**

Reaction indicator value: **4 - transition between values 3 and 5**

Nutrient indicator value: **4 - transition between values 3 and 5**

Salinity indicator value: **0 - not salt tolerant, glycophyte**

Indicator values for disturbance

Whole-community disturbance frequency indicator value: **-0.89**

Herb layer disturbance frequency indicator value: **-0.43**

Whole-community disturbance severity indicator value: **0.21**

Herb layer disturbance severity indicator value: **0.23**

Whole-community structure based disturbance indicator value: **0.54**

Herb layer structure-based disturbance indicator value: **0.68**

## Habitat and sociology

Occurrence in habitats

5 Vegetation of springs and mires

5D Calcareous fens: **1 - rare occurrence**

5E Acidic moss-rich fens and peatland meadows: **2 - optimum**

5F Transitional mires: **1 - rare occurrence**

6 Meadows and mesic pastures

6B Montane mesic meadows: **1 - rare occurrence**

6D Alluvial meadows of lowland rivers: **1 - rare occurrence**

6E Wet Cirsium meadows: **2 - optimum**

7 Acidophilous grasslands

7A Subalpine and montane acidophilous grasslands: **1 - rare occurrence**

7B Submontane Nardus grasslands: **1 - rare occurrence**

12 Forests

12E Herb-rich beech forests: **1 - rare occurrence**

12G Acidophilous beech forests: **1 - rare occurrence**

12R Acidophilous spruce forests: **1 - rare occurrence**

Affinity to the forest environment

Affinity to the forest environment in Thermophyticum: **0 - taxon that does not spontaneously occur in Czech forests**

Affinity to the forest environment in Mesophyticum and Oreophyticum: **0 - taxon that does not spontaneously occur in Czech forests**

Ecological specialization indices

Ecological specialization index for all vegetation types: **6.4**

Ecological specialization index for non-forest vegetation: **6.5**

Ecological specialization index for forest vegetation: **5.2**

### Colonization ability

Index of colonization success (ICS): **1**

Index of colonization potential (ICP): **1**

### Distribution and frequency

Floristic zone: **southern temperate, submeridional**

Floristic region: **Europe**

Continentality degree: **6**

Distribution range extension along the continentality gradient: **2**

Elevational belt in the Czech Republic: **submontane belt, montane belt**

Occurrence frequency in the basic grid mapping cells and quadrants of the basic grid mapping cells: **58**

taxon.data.freq\_in\_quad: **150**

Commonness in vegetation plots from the Czech Republic

Occurrence frequency in vegetation plots: **0.2 %**

Occurrence frequency in vegetation plots with a cover above 5%: **8.8 %**

Occurrence frequency in vegetation plots with a cover above 25%: **0 %**

Occurrence frequency in vegetation plots with a cover above 50%: **0 %**

Mean percentage cover in vegetation plots: **3.1 %**

Maximum percentage cover in vegetation plots: **18 %**

Number of habitats with taxon occurrence in the Czech Republic

Number of narrow habitats in which the taxon occurs: **11**

Number of narrow habitats in which the taxon has its optimum: **2**

Number of broad habitats in which the taxon occurs: **4**

Number of broad habitats in which the taxon has its optimum: **2**

### Threats and protection

Red List 2017 (national categories): **C3 - vulnerable taxon**

Red List 2017 (IUCN categories): **NT - near threatened**

Legal protection: **vulnerable taxon**