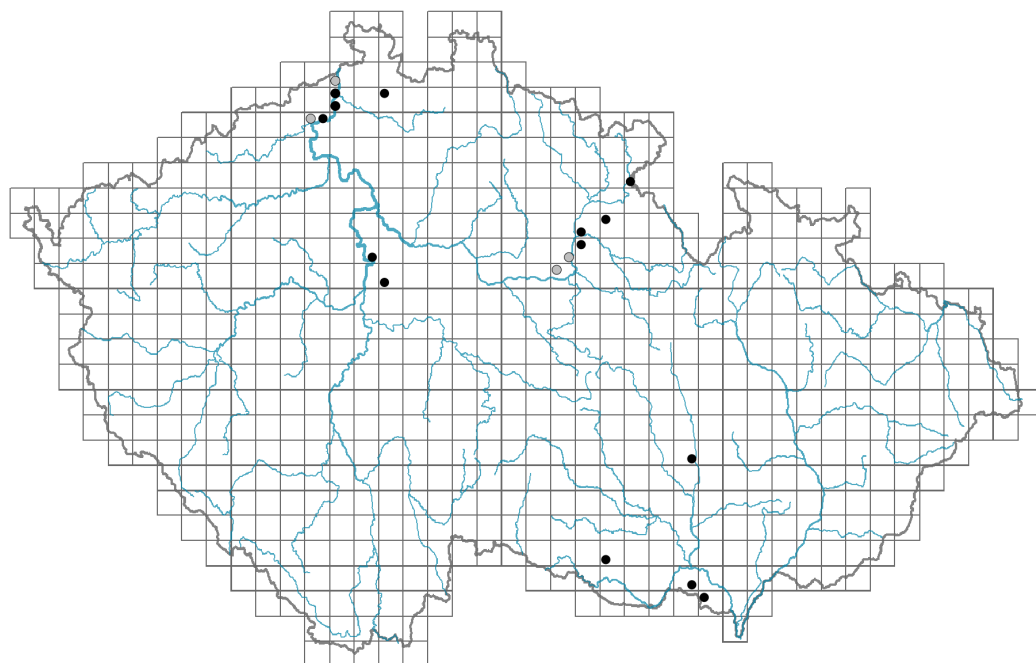


# *Allium schoenoprasum* subsp. *schoenoprasum*

## Distribution



### Map info

● revised records

● unrevised records

On the map are not visualized records without the coordinates and records marked as incorrect or doubtful.

## Habitus and growth type

Height [m]: **0.1-0.4**

Growth form: **clonal herb**

Life form: **geophyte**

Life strategy: **CSR - competitor/stress-tolerator/ruderal**

Life strategy (Pierce method based on leaf traits): **S**

Life strategy (Pierce method, C-score): **9.5 %**

Life strategy (Pierce method, S-score): **90.5 %**

Life strategy (Pierce method, R-score): **0 %**



## Leaf

Leaf presence and metamorphosis: **leaves present, not modified**

Leaf arrangement (phyllotaxis): **rosulate**

Leaf shape: **simple - entire**

Stipules: **absent**

Petiole: **absent**

Leaf life span: **summer green**

Leaf anatomy: **mesomorphic**

## Flower

Flowering phase: **6 Cornus sanguinea-Melica uniflora (start of early summer)**

Flower colour: **pink-violet**

Flower symmetry: **actinomorphic**

Perianth type: **homochlamydeous**

Perianth fusion: **free**

Inflorescence type: **pseudumbrella**

Dicliny: **synoecious**

Generative reproduction type: **facultative allogamy**

Pollination syndrome: **insect-pollination, selfing**

Pollinator spectrum: **bumblebees, hoverflies, flies s. l., other Diptera, butterflies**



## Fruit, seed and dispersal

Fruit type: **dry fruit - capsule**

Fruit colour: **brown**

Reproduction type: **by seed/spores and vegetatively**

Dispersal unit (diaspore): **seed**

Dispersal strategy: **Allium (mainly autochory)**

Myrmecochory: **non-myrmecochorous (a)**



## Belowground organs and clonality

Shoot metamorphosis: **rhizome, bulb**

Storage organ: **rhizome, bulb**

Type of clonal growth organ: **bulb**

Freely dispersible organs of clonal growth: **absent**

Shoot life span (cyclicality): **dicyclic or polycyclic shoots prevailing**

Branching type of stem-derived organs of clonal growth: **sympodial**

Primary root: **absent**

Persistence of the clonal growth organ [year]: **4**

Number of clonal offspring: **2.5**

Lateral spreading distance by clonal growth [m]: **0.01**

Clonal index: **4**

## Bud bank

Number of buds per shoot at the soil surface (root buds excluded): **0**

Number of buds per shoot at a depth of 0–10 cm (root buds excluded): **5**

Number of buds per shoot at a depth greater than 10 cm (root buds excluded): **0**

Size of the belowground bud bank (root buds excluded): **5**

Depth of the belowground bud bank (root buds excluded) [cm]: **5**

Number of buds per shoot at the soil surface (root buds included): **0**

Number of buds per shoot at a depth of 0–10 cm (root buds included): **5**

Number of buds per shoot at a depth greater than 10 cm (root buds included): **0**

Size of the belowground bud bank (root buds included): **5**

Depth of the belowground bud bank (root buds included) [cm]: **5**



## Trophic mode

Parasitism and mycoheterotrophy: **autotrophic**

Carnivory: **non-carnivorous**

Symbiotic nitrogen fixation: **no nitrogen-fixing symbionts**

## Karyology

Chromosome number (2n): **16**

Ploidy level (x): **2**

2C genome size [Mbp]: **14459**

1Cx monoploid genome size [Mbp]: **7229.5**

Genomic GC content: **39.9 %**

## Taxon origin

Origin in the Czech Republic: **native**

## Ecological indicator values

Ellenberg-type indicator values

Light indicator value: **7 - half-light plant, mostly occurring at full light, but also in the shade up to about 30% of diffuse radiation incident in an open area**

Temperature indicator value: **5 - moderate heat indicator, occurring from lowland to montane belt, mainly in submontane-temperate areas**

Moisture indicator value: **7x - humidity indicator, focus on well moistened, but not wet soils (generalist)**

Reaction indicator value: **6 - transition between values 5 and 7**

Nutrient indicator value: **4 - transition between values 3 and 5**

Salinity indicator value: **0 - not salt tolerant, glycophyte**

Indicator values for disturbance

Whole-community disturbance frequency indicator value: **-0.71**

Herb layer disturbance frequency indicator value: **-0.71**

Whole-community disturbance severity indicator value: **0.19**

Herb layer disturbance severity indicator value: **0.24**

Whole-community structure based disturbance indicator value: **0.63**

Herb layer structure-based disturbance indicator value: **0.65**

## Habitat and sociology

Occurrence in habitats

1 Vegetation of cliffs, screes and walls

1B Siliceous cliffs and block fields: **2 - optimum**




2 Alpine and subalpine grasslands

2B Subalpine tall-forb and tall-grass vegetation: **2 - optimum**

4 Wetland and riverine herbaceous vegetation

4D Riverine reed vegetation: **1 - rare occurrence**

4K Petasites fringes of montane brooks: **1 - rare occurrence**



## 5 Vegetation of springs and mires

5C Alpine and subalpine soft-water springs: **2 - optimum**

## 6 Meadows and mesic pastures

6C Pastures and park grasslands: **1 - rare occurrence**

## 8 Dry grasslands

8E Acidophilous dry grasslands: **1 - rare occurrence**

## 9 Sand grasslands and rock-outcrop vegetation

9C Festuca grasslands on acidic sands: **2 - optimum**

9E Acidophilous vegetation of spring therophytes and succulents: **1 - rare occurrence**

## 11 Heathlands and scrub

11H Subalpine deciduous scrub: **1 - rare occurrence**

11J Willow galleries of loamy and sandy river banks: **1 - rare occurrence**

11L Tall mesic and xeric shrub: **1 - rare occurrence**

## 12 Forests

12B Alluvial forests: **1 - rare occurrence**

12T Robinia pseudacacia plantations: **1 - rare occurrence**

## 13 Anthropogenic vegetation

13D Perennial thermophilous ruderal vegetation: **2 - optimum**

13E Perennial nitrophilous herbaceous vegetation of mesic sites: **1 - rare occurrence**

## Affinity to the forest environment

Affinity to the forest environment in Thermophyticum: **0 - taxon that does not spontaneously occur in Czech forests**

Affinity to the forest environment in Mesophyticum and Oreophyticum: **0 - taxon that does not spontaneously occur in Czech forests**

## Diagnostic taxon

Diagnostic taxon of classes: [AC Elyno-Seslerietea](#)

Diagnostic taxon of alliances: [ACA Agrostion alpinae](#), [ADB Calamagrostion arundinaceae](#), [RAD Swertio perennis-Dichodontion palustris](#)

Diagnostic taxon of associations: [ACA01 Saxifraga oppositifoliae-Festucetum versicoloris](#), [ACA02 Saxifraga paniculatae-Agrostietum alpinae](#), [ADB01 Bupleuro longifoliae-Calamagrostietum arundinaceae](#), [RAD01 Crepido paludosae-Philonotidetum seriatum](#), [RAD02 Swertietum perennis](#), [RBC04 Bartsio alpinae-Caricetum nigrae](#)

## Constant taxon

Constant taxon of classes: [AC Elyno-Seslerietea](#)

Constant taxon of alliances: [ACA Agrostion alpinae](#)

Constant taxon of associations: [ACA02 Saxifraga paniculatae-Agrostietum alpinae](#), [RAD02 Swertietum perennis](#), [RBC04 Bartsio alpinae-Caricetum nigrae](#)

## Dominant taxon

Dominant taxon of associations: [RAD02 Swertietum perennis](#), [RBC04 Bartsio alpinae-Caricetum nigrae](#)

## Ecological specialization indices

Ecological specialization index for all vegetation types: **4**

Ecological specialization index for non-forest vegetation: **4.3**

## Colonization ability

Index of colonization success (ICS): **1**





Index of colonization potential (ICP): **1**

## Distribution and frequency

Floristic zone: **boreal, northern temperate, southern temperate, submeridional, meridional**

Floristic region: **circumpolar**

Continentality degree: **6**

Distribution range extension along the continentality gradient: **6**

Elevational belt in the Czech Republic: **lowlands, colline belt, submontane belt, montane belt, subalpine belt**

Occurrence frequency in the basic grid mapping cells and quadrants of the basic grid mapping cells: **112**

taxon.data.freq\_in\_quad: **161**

Commonness in vegetation plots from the Czech Republic

Occurrence frequency in vegetation plots: **0.1 %**

Occurrence frequency in vegetation plots with a cover above 5%: **18.8 %**

Occurrence frequency in vegetation plots with a cover above 25%: **12.5 %**

Occurrence frequency in vegetation plots with a cover above 50%: **6.3 %**

Mean percentage cover in vegetation plots: **9 %**

Maximum percentage cover in vegetation plots: **63 %**

Number of habitats with taxon occurrence in the Czech Republic

Number of narrow habitats in which the taxon occurs: **16**

Number of narrow habitats in which the taxon has its optimum: **5**

Number of broad habitats in which the taxon occurs: **10**

Number of broad habitats in which the taxon has its optimum: **5**

## Threats and protection

Red List 2017 (national categories): **C3 - vulnerable taxon**

Red List 2017 (IUCN categories): **NT - near threatened**

Legal protection: **not protected by law**