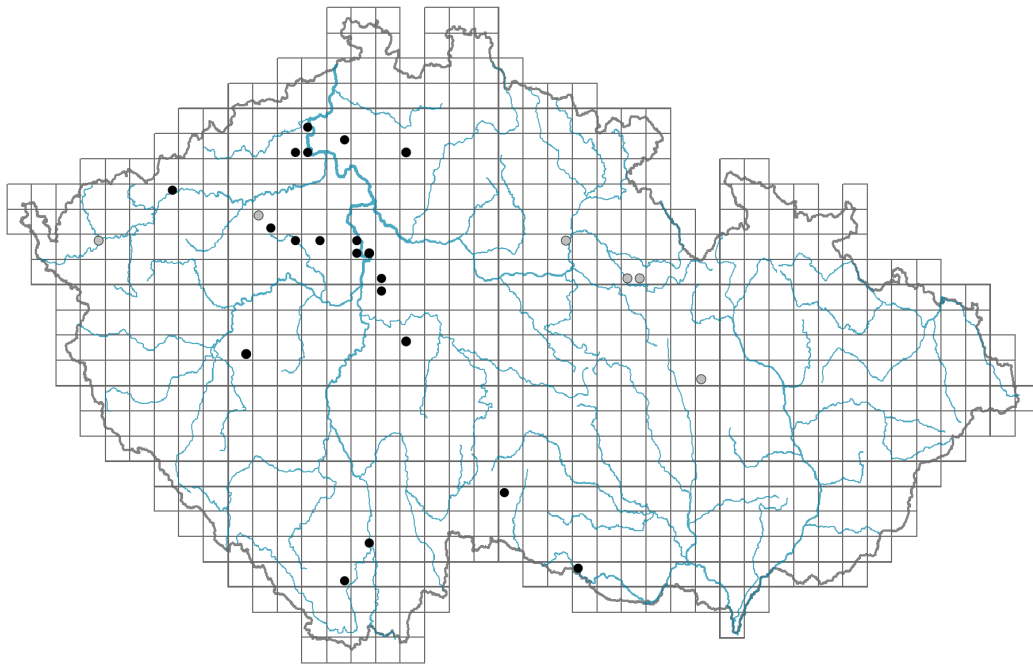


Sorbus hybrida agg.

Distribution




Map info

● revised records

● unrevised records

On the map are not visualized records without the coordinates and records marked as incorrect or doubtful.



Habitus and growth type

Height [m]: **0.5-15**

Growth form: **shrub, tree**

Life form: **macrophanerophyte, nanophanerophyte**

Leaf

Leaf presence and metamorphosis: **leaves present, not modified**

Leaf arrangement (phyllotaxis): **alternate**

Leaf shape: **simple - entire**

Stipules: **present**

Petiole: **present**

Leaf deciduousness in woody plants: **winter deciduous**

Functional leaf type in woody plants: **broad deciduous or semi-deciduous**

Flower

Flowering period [month]: **May**

Flower colour: **white**

Flower symmetry: **actinomorphic**

Perianth type: **calyx and corolla**

Perianth fusion: **free**

Calyx fusion: **hypanthium**

Inflorescence type: **corymbothyrus**

Generative reproduction type: **apomixis, obligate apomixis**

Fruit, seed and dispersal

Fruit type: **fleshy fruit - pome**

Dispersal unit (diaspore): **seed, fruit, infrutescence or its part**

Dispersal strategy: **Cornus (mainly autochory and endozoochory)**

Myrmecochory: **non-myrmecochorous (b)**

Trophic mode

Parasitism and mycoheterotrophy: **autotrophic**

Carnivory: **non-carnivorous**

Symbiotic nitrogen fixation: **no nitrogen-fixing symbionts**

Karyology

Chromosome number (2n): **68**

Ploidy level (x): **4**

2C genome size [Mbp]: **2419.89**

1Cx monoploid genome size [Mbp]: **604.97**

Taxon origin

Origin in the Czech Republic: **native**

Geographic origin: **Europe**

Habitat and sociology

Occurrence in habitats

11 Heathlands and scrub

11L Tall mesic and xeric shrub: **1 - rare occurrence**

11N Low xeric scrub: **1 - rare occurrence**

12 Forests

12C Oak-hornbeam forests: **1 - rare occurrence**

12D Ravine forests: **2 - optimum**

12H Peri-Alpidic basiphilous thermophilous oak forests: **2 - optimum**

12J Acidophilous thermophilous oak forests: **1 - rare occurrence**

Distribution and frequency

Elevational belt in the Czech Republic: **submontane belt**



Occurrence frequency in the basic grid mapping cells and quadrants of the basic grid mapping cells: 32

taxon.data.freq_in_quad: 38

Number of habitats with taxon occurrence in the Czech Republic

Number of narrow habitats in which the taxon occurs: **6**

Number of narrow habitats in which the taxon has its optimum: **2**



Number of broad habitats in which the taxon occurs: **2**

Number of broad habitats in which the taxon has its optimum: **1**