
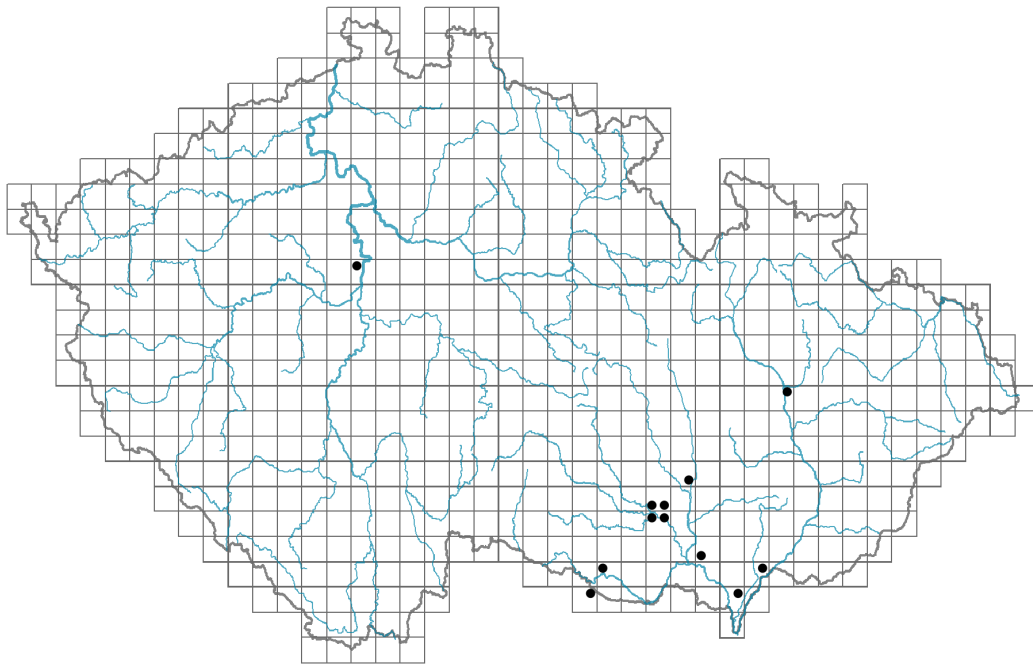


# *Androsace maxima*

## Distribution



© Vladimír Nejšpíleba

### Map info

● revised records

● unrevised records

On the map are not visualized records without the coordinates and records marked as incorrect or doubtful.



© Dana Michalová

## Habitus and growth type

Height [m]: **0.03-0.15**

Growth form: **polycarpic perennial non-clonal herb**

Life form: **therophyte**

Life strategy: **R - ruderal**

Life strategy (Pierce method based on leaf traits): **R**

Life strategy (Pierce method, C-score): **10.6 %**

Life strategy (Pierce method, S-score): **0 %**

Life strategy (Pierce method, R-score): **89.4 %**

## Leaf

Leaf presence and metamorphosis: **leaves present, not modified**

Leaf arrangement (phyllotaxis): **rosulate**

Leaf shape: **simple - entire**

Stipules: **absent**

Petiole: **present**

Leaf life span: **overwintering green**

## Flower

Flowering period [month]: **April-May**

Flower colour: **white**

Flower symmetry: **actinomorphic**  
 Perianth type: **calyx and corolla**  
 Perianth fusion: **fused**  
 Shape of the sympetalous corolla or syntepalous perianth: **rotate**  
 Calyx fusion: **synsepalous**  
 Inflorescence type: **umbella**  
 Dicliny: **synoecious**  
 Generative reproduction type: **mixed mating**  
 Pollination syndrome: **insect-pollination, selfing**

## Fruit, seed and dispersal

Fruit type: **dry fruit - capsule**  
 Reproduction type: **only by seed/spores**  
 Dispersal unit (diaspore): **seed**  
 Dispersal strategy: **Allium (mainly autochory)**  
 Myrmecochory: **non-myrmecochorous (b) nv**

## Belowground organs and clonality

Shoot life span (cyclicity): **monocyclic shoots prevailing**  
 Primary root: **present**

### Bud bank

Number of buds per shoot at the soil surface (root buds excluded):  
 Number of buds per shoot at a depth of 0–10 cm (root buds excluded):  
 Number of buds per shoot at a depth greater than 10 cm (root buds excluded):  
 Size of the belowground bud bank (root buds excluded):  
 Depth of the belowground bud bank (root buds excluded) [cm]:  
 Number of buds per shoot at the soil surface (root buds included):  
 Number of buds per shoot at a depth of 0–10 cm (root buds included):  
 Number of buds per shoot at a depth greater than 10 cm (root buds included):  
 Size of the belowground bud bank (root buds included):  
 Depth of the belowground bud bank (root buds included) [cm]:

## Trophic mode

Parasitism and mycoheterotrophy: **autotrophic**  
 Carnivory: **non-carnivorous**  
 Symbiotic nitrogen fixation: **no nitrogen-fixing symbionts**


## Taxon origin

Origin in the Czech Republic: **native**

## Ecological indicator values

### Ellenberg-type indicator values

Light indicator value: **9 - full light plant, occurring only in fully irradiated places, not at less than 50% of diffuse radiation incident in an open area**



Temperature indicator value: **8 - transition between values 7 and 9**

Moisture indicator value: **4 - transition between values 3 and 5**

Reaction indicator value: **7 - indicator of slightly acidic to slightly basic conditions, never occurring in very acidic conditions**

Nutrient indicator value: **3 - occurring at nutrient-poor sites more frequently than at average sites and exceptionally at rich sites**

Salinity indicator value: **1 - salt tolerant, mostly on low-salt to salt-free soils, but occasionally on slightly salty soils**

## Habitat and sociology

Affinity to the forest environment

Affinity to the forest environment in Thermophyticum: **0 - taxon that does not spontaneously occur in Czech forests**

Affinity to the forest environment in Mesophyticum and Oreophyticum: **0 - taxon that does not spontaneously occur in Czech forests**

Colonization ability

Index of colonization success (ICS): **1**

## Distribution and frequency

Floristic zone: **northern temperate, southern temperate, submeridional, meridional**

Floristic region: **Europe, Asia**

Continentality degree: **7**

Distribution range extension along the continentality gradient: **6**

Elevational belt in the Czech Republic: **colline belt**

Occurrence frequency in the basic grid mapping cells and quadrants of the basic grid mapping cells: **12**

taxon.data.freq\_in\_quad: **14**

## Threats and protection

Red List 2017 (national categories): **C1t - critically threatened taxon, declining**

Red List 2017 (IUCN categories): **CR - critically endangered**

Legal protection: **not protected by law**