
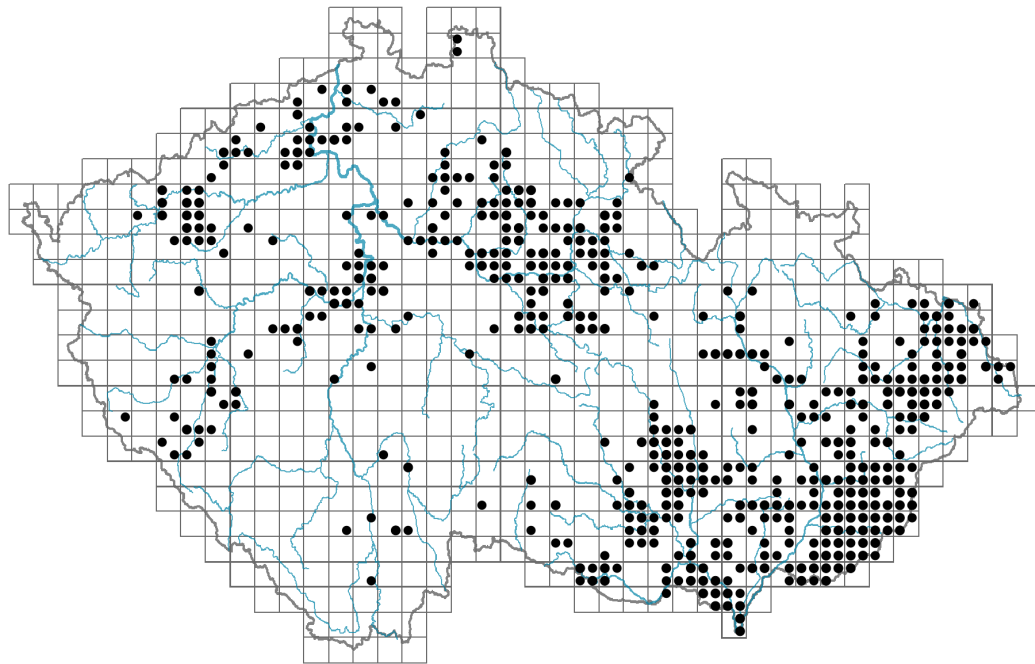


Dianthus armeria

Distribution



© Milan Chytrý

Map info

● revised records

○ unrevised records

On the map are not visualized records without the coordinates and records marked as incorrect or doubtful.

Habitus and growth type

Height [m]: **0.3-0.5**

Growth form: **monocarpic perennial non-clonal herb**

Life form: **therophyte (hemicryptophyte)**

Life strategy: **CSR - competitor/stress-tolerator/ruderal**

Life strategy (Pierce method based on leaf traits): **R/CSR**

Life strategy (Pierce method, C-score): **24.8 %**

Life strategy (Pierce method, S-score): **29.7 %**

Life strategy (Pierce method, R-score): **45.5 %**



© Petra Lovecká

Leaf

Leaf presence and metamorphosis: **leaves present, not modified**

Leaf arrangement (phyllotaxis): **opposite, rosulate**

Leaf shape: **simple - entire**

Stipules: **absent**

Petiole: **absent**

Leaf life span: **evergreen**

Leaf anatomy: **mesomorphic**



© Petra Lovecká

Flower

Flowering period [month]: **June-August**

Flowering phase: **8 Clematis vitalba-Galium sylvaticum (mid-summer)**

Flower colour: **red-violet**

Flower symmetry: **actinomorphic**

Perianth type: **calyx and corolla**

Perianth fusion: **free**

Calyx fusion: **synsepalous**

Inflorescence type: **fasciculus, dichasium**

Dicliny: **synoecious, gynomonoecious, gynodioecious**

Generative reproduction type: **mixed mating**

Pollination syndrome: **insect-pollination, selfing**



Fruit, seed and dispersal

Fruit type: **dry fruit - capsule**

Fruit colour: **brown**

Reproduction type: **only by seed/spores**

Dispersal unit (diaspore): **seed**

Dispersal strategy: **Allium (mainly autochory)**

Myrmecochory: **non-myrmecochorous (b)**



Belowground organs and clonality

Shoot life span (cyclicity): **dicyclic or polycyclic shoots prevailing**

Primary root: **present**

Bud bank

Number of buds per shoot at the soil surface (root buds excluded): **5**

Number of buds per shoot at a depth of 0–10 cm (root buds excluded): **0**

Number of buds per shoot at a depth greater than 10 cm (root buds excluded): **0**

Size of the belowground bud bank (root buds excluded): **5**

Depth of the belowground bud bank (root buds excluded) [cm]: **1**


Number of buds per shoot at the soil surface (root buds included): **5**

Number of buds per shoot at a depth of 0–10 cm (root buds included): **0**

Number of buds per shoot at a depth greater than 10 cm (root buds included): **0**

Size of the belowground bud bank (root buds included): **5**

Depth of the belowground bud bank (root buds included) [cm]: **1**



Trophic mode

Parasitism and mycoheterotrophy: **autotrophic**

Carnivory: **non-carnivorous**

Symbiotic nitrogen fixation: **no nitrogen-fixing symbionts**



Karyology

Chromosome number (2n): **30**

Ploidy level (x): **2**

2C genome size [Mbp]: **900.73**

1Cx monoploid genome size [Mbp]: **450.36**

Genomic GC content: **39.1 %**

Taxon origin

Origin in the Czech Republic: **native**

Ecological indicator values

Ellenberg-type indicator values

Light indicator value: **7 - half-light plant, mostly occurring at full light, but also in the shade up to about 30% of diffuse radiation incident in an open area**

Temperature indicator value: **6 - transition between values 5 and 7**

Moisture indicator value: **4 - transition between values 3 and 5**

Reaction indicator value: **5x - indicator of moderate acidity, occurring rarely in strongly acidic as well as in neutral to alkaline conditions (generalist)**

Nutrient indicator value: **3 - occurring at nutrient-poor sites more frequently than at average sites and exceptionally at rich sites**

Salinity indicator value: **0 - not salt tolerant, glycophyte**

Habitat and sociology

Occurrence in habitats

6 Meadows and mesic pastures

6A Mesic Arrhenatherum meadows: **1 - rare occurrence**

6C Pastures and park grasslands: **2 - optimum**

6D Alluvial meadows of lowland rivers: **1 - rare occurrence**

6F Intermittently wet Molinia meadows: **1 - rare occurrence**

7 Acidophilous grasslands

7B Submontane Nardus grasslands: **1 - rare occurrence**

8 Dry grasslands

8F Thermophilous forest fringe vegetation: **1 - rare occurrence**

9 Sand grasslands and rock-outcrop vegetation

9C Festuca grasslands on acidic sands: **1 - rare occurrence**

9E Acidophilous vegetation of spring therophytes and succulents: **2 - optimum**

9F Basiphilous vegetation of spring therophytes and succulents: **2 - optimum**

11 Heathlands and scrub

11A Dry lowland to subalpine heathlands: **1 - rare occurrence**

11L Tall mesic and xeric shrub: **1 - rare occurrence**

Affinity to the forest environment

Affinity to the forest environment in Thermophyticum: **0 - taxon that does not spontaneously occur in Czech forests**

Affinity to the forest environment in Mesophyticum and Oreophyticum: **0 - taxon that does not spontaneously occur in Czech forests**

Diagnostic taxon


Diagnostic taxon of associations: **[TDC02 Anthoxantho odorati-Agrostietum tenuis](#)**

Ecological specialization indices

Ecological specialization index for all vegetation types: **5.4**

Ecological specialization index for non-forest vegetation: **5.4**

Colonization ability



Index of colonization success (ICS): **2**
Index of colonization potential (ICP): **6**
Optimum successional age [years]: **5**

Distribution and frequency

Floristic zone: **northern temperate, southern temperate, submeridional**
Floristic region: **Europe**
Continentality degree: **4**
Distribution range extension along the continentality gradient: **4**
Elevational belt in the Czech Republic: **lowlands, colline belt**
Occurrence frequency in the basic grid mapping cells and quadrants of the basic grid mapping cells: 264
taxon.data.freq_in_quad: 515
Commonness in vegetation plots from the Czech Republic
Occurrence frequency in vegetation plots: **0 %**
Occurrence frequency in vegetation plots with a cover above 5%: **6.7 %**
Occurrence frequency in vegetation plots with a cover above 25%: **0 %**
Occurrence frequency in vegetation plots with a cover above 50%: **0 %**
Mean percentage cover in vegetation plots: **2.5 %**
Maximum percentage cover in vegetation plots: **13 %**
Number of habitats with taxon occurrence in the Czech Republic
Number of narrow habitats in which the taxon occurs: **11**
Number of narrow habitats in which the taxon has its optimum: **3**
Number of broad habitats in which the taxon occurs: **5**
Number of broad habitats in which the taxon has its optimum: **2**



Threats and protection

Red List 2017 (national categories): **C4a - near threatened taxon**
Red List 2017 (IUCN categories): **LC - least concern**
Legal protection: **not protected by law**