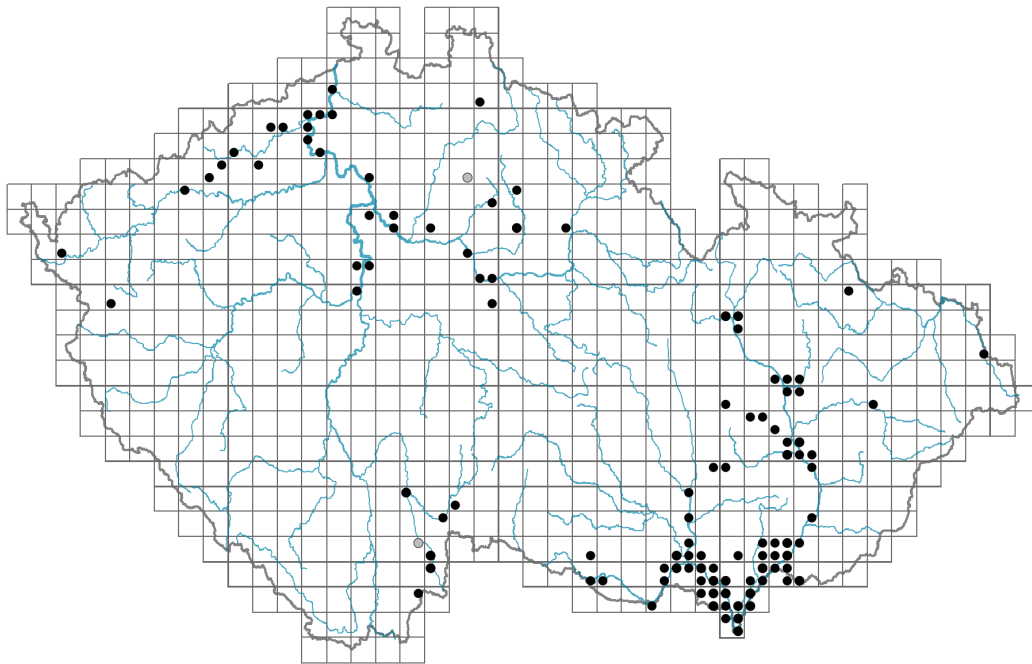


Gratiola officinalis

Distribution



© Pavel Veselý

Map info

● revised records

● unrevised records

On the map are not visualized records without the coordinates and records marked as incorrect or doubtful.

Habitus and growth type

Height [m]: **0.2-0.4**Growth form: **clonal herb**Life form: **hemicryptophyte**Life strategy (Pierce method based on leaf traits): **R/SR**Life strategy (Pierce method, C-score): **11.6 %**Life strategy (Pierce method, S-score): **18.6 %**Life strategy (Pierce method, R-score): **69.7 %**

Leaf

Leaf presence and metamorphosis: **leaves present, not modified**Leaf arrangement (phyllotaxis): **opposite**Leaf shape: **simple - entire**Stipules: **absent**Petiole: **absent**

Flower

Flowering period [month]: **June-July**Flower colour: **white**Flower symmetry: **zygomorphic**Perianth type: **calyx and corolla**

© Pavel Veselý

Perianth fusion: **fused**

Shape of the sympetalous corolla or syntepalous perianth: **bilabiate**

Calyx fusion: **synsepalous**

Inflorescence type: **flores solitarii**

Fruit, seed and dispersal

Fruit type: **dry fruit - capsule**

Fruit colour: **brown**

Dispersal unit (diaspore): **seed**

Dispersal strategy: **Sparganium (mainly autochory and hydrochory)**

Myrmecochory: **non-myrmecochorous (b) nv**

Belowground organs and clonality

Type of clonal growth organ: **hypogeogenous rhizome**

Freely dispersible organs of clonal growth: **absent**

Shoot life span (cyclicality): **monocyclic shoots prevailing**

Branching type of stem-derived organs of clonal growth: **sympodial**

Primary root: **absent**

Persistence of the clonal growth organ [year]: **2.3**

Number of clonal offspring: **4.3**

Lateral spreading distance by clonal growth [m]: **0.13**

Clonal index: **5**

Bud bank

Number of buds per shoot at the soil surface (root buds excluded): **5**

Number of buds per shoot at a depth of 0–10 cm (root buds excluded): **15**

Number of buds per shoot at a depth greater than 10 cm (root buds excluded): **0**

Size of the belowground bud bank (root buds excluded): **20**

Depth of the belowground bud bank (root buds excluded) [cm]: **4**

Number of buds per shoot at the soil surface (root buds included): **5**

Number of buds per shoot at a depth of 0–10 cm (root buds included): **15**

Number of buds per shoot at a depth greater than 10 cm (root buds included): **0**

Size of the belowground bud bank (root buds included): **20**

Depth of the belowground bud bank (root buds included) [cm]: **4**

Trophic mode

Parasitism and mycoheterotrophy: **autotrophic**

Carnivory: **non-carnivorous**

Symbiotic nitrogen fixation: **no nitrogen-fixing symbionts**

Karyology


Chromosome number (2n): **32**

Ploidy level (x): **4**

2C genome size [Mbp]: **2662.71**

1Cx monoploid genome size [Mbp]: **665.68**

Genomic GC content: **39.4 %**



Taxon origin

Origin in the Czech Republic: **native**

Ecological indicator values

Ellenberg-type indicator values

Light indicator value: **7 - half-light plant, mostly occurring at full light, but also in the shade up to about 30% of diffuse radiation incident in an open area**

Temperature indicator value: **7 - heat indicator, occurring in relatively warm lowlands**

Moisture indicator value: **8 - transition between values 7 and 9**

Reaction indicator value: **7 - indicator of slightly acidic to slightly basic conditions, never occurring in very acidic conditions**

Nutrient indicator value: **6 - transition between values 5 and 7**

Salinity indicator value: **2 - oligohaline, often on soils with very low salt content**

Indicator values for disturbance

Whole-community disturbance frequency indicator value: **-0.43**

Herb layer disturbance frequency indicator value: **-0.43**

Whole-community disturbance severity indicator value: **0.27**

Herb layer disturbance severity indicator value: **0.31**

Whole-community structure based disturbance indicator value: **0.57**

Herb layer structure-based disturbance indicator value: **0.66**

Habitat and sociology

Occurrence in habitats

4 Wetland and riverine herbaceous vegetation

4A Reed-beds of eutrophic still waters: **1 - rare occurrence**

4B Halophilous reed and sedge beds: **1 - rare occurrence**

4G Tall-sedge beds: **2 - optimum**

4H Vegetation of low annual hygrophilous herbs: **1 - rare occurrence**

6 Meadows and mesic pastures

6D Alluvial meadows of lowland rivers: **2 - optimum**

6F Intermittently wet Molinia meadows: **1 - rare occurrence**

6G Vegetation of wet disturbed soils: **2 - optimum**

10 Saline vegetation

10I Inland saline meadows: **2 - optimum**

Affinity to the forest environment

Affinity to the forest environment in Thermophyticum: **0 - taxon that does not spontaneously occur in Czech forests**

Affinity to the forest environment in Mesophyticum and Oreophyticum: **0 - taxon that does not spontaneously occur in Czech forests**

Diagnostic taxon

Diagnostic taxon of associations: [TDE03 *Lathyro palustris-Gratioletum officinalis*](#), [TDE04 *Cnidio dubii-Deschampsietum cespitosae*](#)

Constant taxon

Constant taxon of associations: [TDE03 *Lathyro palustris-Gratioletum officinalis*](#)



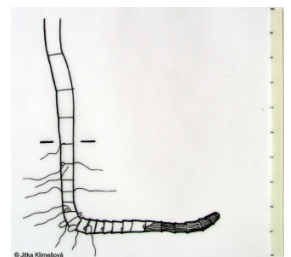
© Pavel Veselý



© Pavel Veselý



© Pavel Veselý



© Jha Kimboud

Ecological specialization indices

Ecological specialization index for all vegetation types: **6**

Ecological specialization index for non-forest vegetation: **5.9**

Colonization ability

Index of colonization success (ICS): **1**

Index of colonization potential (ICP): **1**

Distribution and frequency

Continental degree: **6**

Distribution range extension along the continentality gradient: **5**

Elevational belt in the Czech Republic: **lowlands, colline belt**

Occurrence frequency in the basic grid mapping cells and quadrants of the basic grid mapping cells: **86**

taxon.data.freq_in_quad: **123**

Commonness in vegetation plots from the Czech Republic

Occurrence frequency in vegetation plots: **0.2 %**

Occurrence frequency in vegetation plots with a cover above 5%: **29.2 %**

Occurrence frequency in vegetation plots with a cover above 25%: **6.3 %**

Occurrence frequency in vegetation plots with a cover above 50%: **0 %**

Mean percentage cover in vegetation plots: **6.5 %**

Maximum percentage cover in vegetation plots: **38 %**

Number of habitats with taxon occurrence in the Czech Republic

Number of narrow habitats in which the taxon occurs: **8**

Number of narrow habitats in which the taxon has its optimum: **4**

Number of broad habitats in which the taxon occurs: **3**

Number of broad habitats in which the taxon has its optimum: **3**

Threats and protection

Red List 2017 (national categories): **C2t - endangered taxon, declining**

Red List 2017 (IUCN categories): **EN - endangered**

Legal protection: **endangered taxon**