
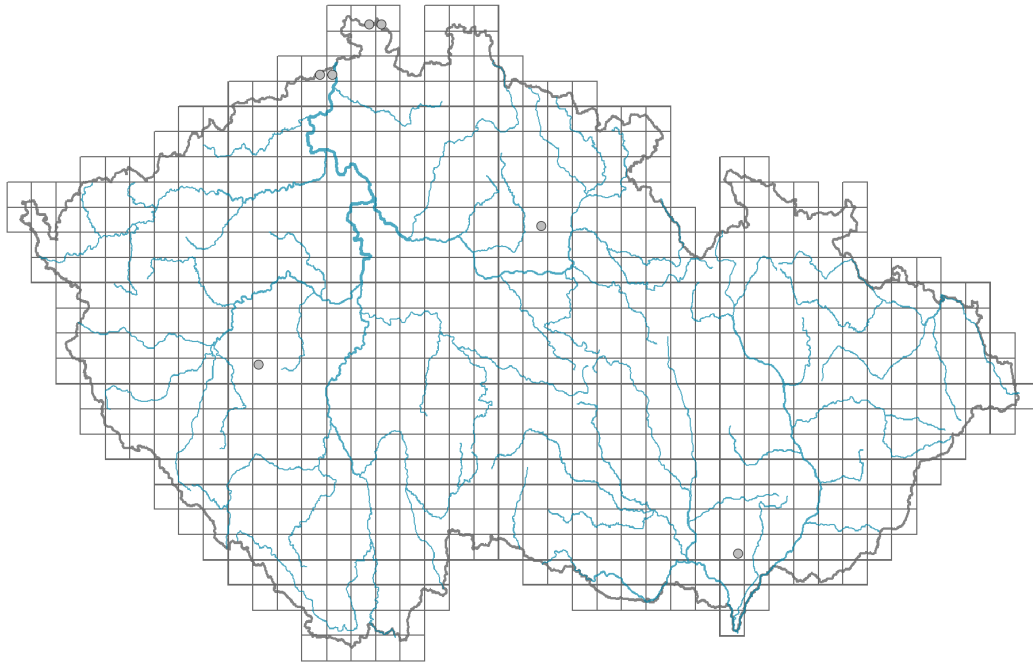


Hypericum pulchrum

Distribution




Map info

● revised records

○ unrevised records

On the map are not visualized records without the coordinates and records marked as incorrect or doubtful.



Habitus and growth type

Height [m]: **0.2-0.6**

Growth form: **polycarpic perennial non-clonal herb**

Life form: **hemicryptophyte**

Life strategy: **C - competitor**

Leaf

Leaf presence and metamorphosis: **leaves present, not modified**

Leaf arrangement (phyllotaxis): **opposite**

Leaf shape: **simple - entire**

Stipules: **absent**

Petiole: **absent**

Leaf life span: **evergreen**

Leaf anatomy: **mesomorphic, hygromorphic**

Flower

Flowering period [month]: **July-September**

Flowering phase: **8 Clematis vitalba-Galium sylvaticum (mid-summer)**

Flower colour: **yellow**

Flower symmetry: **actinomorphic**

Perianth type: **calyx and corolla**

Perianth fusion: **free**
Calyx fusion: **aposepalous**
Inflorescence type: **panicula e bostrychibus composita**
Dicliny: **synoecious**
Generative reproduction type: **mixed mating**
Pollination syndrome: **insect-pollination, selfing**
Pollinator spectrum: **hoverflies, flies s. l. (solitary bees)**

Fruit, seed and dispersal

Fruit type: **dry fruit - capsule**
Reproduction type: **only by seed/spores**
Dispersal unit (diaspore): **seed**
Dispersal strategy: **Allium (mainly autochory)**
Myrmecochory: **non-myrmecochorous (b)**

Belowground organs and clonality

Shoot metamorphosis: **pleiocorm**
Storage organ: **pleiocorm**
Shoot life span (cyclicality): **monocyclic shoots prevailing**
Branching type of stem-derived organs of clonal growth: **sympodial**
Primary root: **present**

Bud bank

Number of buds per shoot at the soil surface (root buds excluded):
Number of buds per shoot at a depth of 0–10 cm (root buds excluded): **3**
Number of buds per shoot at a depth greater than 10 cm (root buds excluded):
Size of the belowground bud bank (root buds excluded): **18**
Depth of the belowground bud bank (root buds excluded) [cm]: **2**
Number of buds per shoot at the soil surface (root buds included):
Number of buds per shoot at a depth of 0–10 cm (root buds included): **3**
Number of buds per shoot at a depth greater than 10 cm (root buds included):
Size of the belowground bud bank (root buds included): **18**
Depth of the belowground bud bank (root buds included) [cm]: **2**

Trophic mode

Parasitism and mycoheterotrophy: **autotrophic**
Carnivory: **non-carnivorous**
Symbiotic nitrogen fixation: **no nitrogen-fixing symbionts**

Taxon origin

Origin in the Czech Republic: **native**

Ecological indicator values

Ellenberg-type indicator values
Light indicator value: **4 - transition between values 3 and 5**



Temperature indicator value: **6 - transition between values 5 and 7**

Moisture indicator value: **5 - indicator of fresh soils, focus on soils of average moisture, missing on wet and on soils that frequently dry out**

Reaction indicator value: **3 - acidity indicator, occurring mainly in acidic conditions, exceptionally in neutral conditions**

Nutrient indicator value: **2 - transition between values 1 and 3**

Salinity indicator value: **0 - not salt tolerant, glycophyte**

Habitat and sociology

Occurrence in habitats

11 Heathlands and scrub

11A Dry lowland to subalpine heathlands: **1 - rare occurrence**

13 Anthropogenic vegetation

13F Herbaceous vegetation of forests clearings and Rubus scrub: **1 - rare occurrence**

Affinity to the forest environment

Affinity to the forest environment in Mesophyticum and Oreophyticum: **2.1 - taxon occurring both in the forest and open vegetation**

Colonization ability

Index of colonization success (ICS): **1**

Distribution and frequency

Floristic zone: **northern temperate, southern temperate, submeridional**

Floristic region: **Europe**

Continentality degree: **2**

Distribution range extension along the continentality gradient: **2**

Elevational belt in the Czech Republic: **submontane belt**

Occurrence frequency in the basic grid mapping cells and quadrants of the basic grid mapping cells: **7**

taxon.data.freq_in_quad: **7**

Number of habitats with taxon occurrence in the Czech Republic

Number of narrow habitats in which the taxon occurs: **2**

Number of narrow habitats in which the taxon has its optimum: **0**

Number of broad habitats in which the taxon occurs: **2**

Number of broad habitats in which the taxon has its optimum: **0**

Threats and protection

Red List 2017 (national categories): **C1r - critically threatened taxon, rare**

Red List 2017 (IUCN categories): **CR - critically endangered**

Legal protection: **not protected by law**