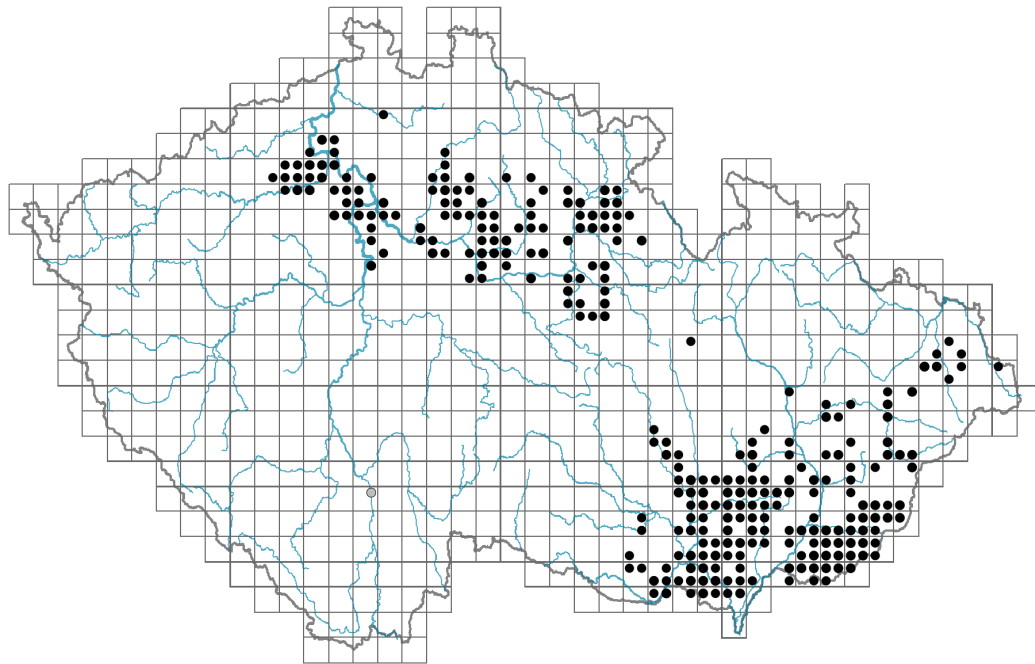


# Kickxia spuria

## Distribution



### Map info

● revised records

● unrevised records

On the map are not visualized records without the coordinates and records marked as incorrect or doubtful.

## Habitus and growth type

Height [m]: **0.05-0.1**

Growth form: **annual herb**

Life form: **therophyte**


Life strategy: **R - ruderal**

Life strategy (Pierce method based on leaf traits): **CR**

Life strategy (Pierce method, C-score): **34 %**

Life strategy (Pierce method, S-score): **7.6 %**

Life strategy (Pierce method, R-score): **58.4 %**



## Leaf

Leaf presence and metamorphosis: **leaves present, not modified**

Leaf arrangement (phyllotaxis): **alternate, opposite**


Leaf shape: **simple - entire**

Stipules: **absent**

Petiole: **present**

Leaf life span: **summer green**

Leaf anatomy: **mesomorphic**



## Flower

Flowering period [month]: **July-September**

Flowering phase: **8 Clematis vitalba-Galium sylvaticum (mid-summer)**  
 Flower colour: **yellow-white, yellow**  
 Flower symmetry: **zygomorphic**  
 Perianth type: **calyx and corolla**  
 Perianth fusion: **fused**  
 Shape of the sympetalous corolla or syntepalous perianth: **personate**  
 Calyx fusion: **synsepalous**  
 Inflorescence type: **flores solitarii**  
 Dicliny: **synoecious**  
 Generative reproduction type: **autogamy, facultative autogamy**  
 Pollination syndrome: **selfing, cleistogamy**



## Fruit, seed and dispersal

Fruit type: **dry fruit - capsule**  
 Fruit colour: **brown**  
 Reproduction type: **only by seed/spores**  
 Dispersal unit (diaspore): **seed**  
 Dispersal strategy: **Allium (mainly autochory)**  
 Myrmecochory: **non-myrmecochorous (b)**



## Belowground organs and clonality

Shoot life span (cyclicity): **monocyclic shoots prevailing**  
 Primary root: **present**  
 Position of root buds: **hypocotyl**  
 Role of root buds in life-history of a plant: **additive**



## Bud bank

Number of buds per shoot at the soil surface (root buds excluded): **10**  
 Number of buds per shoot at a depth of 0–10 cm (root buds excluded): **0**  
 Number of buds per shoot at a depth greater than 10 cm (root buds excluded): **0**  
 Size of the belowground bud bank (root buds excluded): **10**  
 Depth of the belowground bud bank (root buds excluded) [cm]: **1**  
 Number of buds per shoot at the soil surface (root buds included): **15**  
 Number of buds per shoot at a depth of 0–10 cm (root buds included): **0**  
 Number of buds per shoot at a depth greater than 10 cm (root buds included): **0**  
 Size of the belowground bud bank (root buds included): **15**  
 Depth of the belowground bud bank (root buds included) [cm]: **1**

## Trophic mode

Parasitism and mycoheterotrophy: **autotrophic**  
 Carnivory: **non-carnivorous**  
 Symbiotic nitrogen fixation: **no nitrogen-fixing symbionts**

## Karyology

Chromosome number (2n): **36**  
 Ploidy level (x): **4**

2C genome size [Mbp]: **1468.68**

1Cx monoploid genome size [Mbp]: **367.17**

Genomic GC content: **38.6 %**

## Taxon origin

Origin in the Czech Republic: **archaeophyte**

Invasion status: **naturalized**

Geographic origin: **Mediterranean**

Period of introduction: **Late Middle Ages (1200-1500)**

Introduction pathway: **unintentional - agriculture**

## Ecological indicator values

### Ellenberg-type indicator values

Light indicator value: **7 - half-light plant, mostly occurring at full light, but also in the shade up to about 30% of diffuse radiation incident in an open area**

Temperature indicator value: **7 - heat indicator, occurring in relatively warm lowlands**

Moisture indicator value: **4 - transition between values 3 and 5**

Reaction indicator value: **7 - indicator of slightly acidic to slightly basic conditions, never occurring in very acidic conditions**

Nutrient indicator value: **6 - transition between values 5 and 7**

Salinity indicator value: **1 - salt tolerant, mostly on low-salt to salt-free soils, but occasionally on slightly salty soils**

### Indicator values for disturbance

Whole-community disturbance frequency indicator value: **0.5**

Herb layer disturbance frequency indicator value: **0.5**

Whole-community disturbance severity indicator value: **0.98**

Herb layer disturbance severity indicator value: **0.99**

Whole-community structure based disturbance indicator value: **0.71**

Herb layer structure-based disturbance indicator value: **0.77**

## Habitat and sociology

### Occurrence in habitats

#### 13 Anthropogenic vegetation

13A Annual vegetation of ruderal habitats: **1 - rare occurrence**

13B Annual vegetation of arable land: **2 - optimum**

13D Perennial thermophilous ruderal vegetation: **1 - rare occurrence**

### Affinity to the forest environment

Affinity to the forest environment in Thermophyticum: **0 - taxon that does not spontaneously occur in Czech forests**

Affinity to the forest environment in Mesophyticum and Oreophyticum: **0 - taxon that does not spontaneously occur in Czech forests**

### Ecological specialization indices

Ecological specialization index for all vegetation types: **6.8**

Ecological specialization index for non-forest vegetation: **6.8**

## Colonization ability

Index of colonization success (ICS): **1**

Index of colonization potential (ICP): **1**

## Distribution and frequency

Floristic zone: **northern temperate, southern temperate, submeridional, meridional**

Floristic region: **Europe**

Continentality degree: **4**

Distribution range extension along the continentality gradient: **4**

Elevational belt in the Czech Republic: **lowlands, colline belt**

Occurrence frequency in the basic grid mapping cells and quadrants of the basic grid mapping cells: 143

taxon.data.freq\_in\_quad: 283

Commonness in vegetation plots from the Czech Republic

Occurrence frequency in vegetation plots: **0.1 %**

Occurrence frequency in vegetation plots with a cover above 5%: **5.6 %**

Occurrence frequency in vegetation plots with a cover above 25%: **0 %**

Occurrence frequency in vegetation plots with a cover above 50%: **0 %**

Mean percentage cover in vegetation plots: **2.7 %**

Maximum percentage cover in vegetation plots: **13 %**

Number of habitats with taxon occurrence in the Czech Republic

Number of narrow habitats in which the taxon occurs: **3**

Number of narrow habitats in which the taxon has its optimum: **1**

Number of broad habitats in which the taxon occurs: **1**

Number of broad habitats in which the taxon has its optimum: **1**

## Threats and protection

Red List 2017 (national categories): **C2t - endangered taxon, declining**

Red List 2017 (IUCN categories): **EN - endangered**

Legal protection: **not protected by law**