
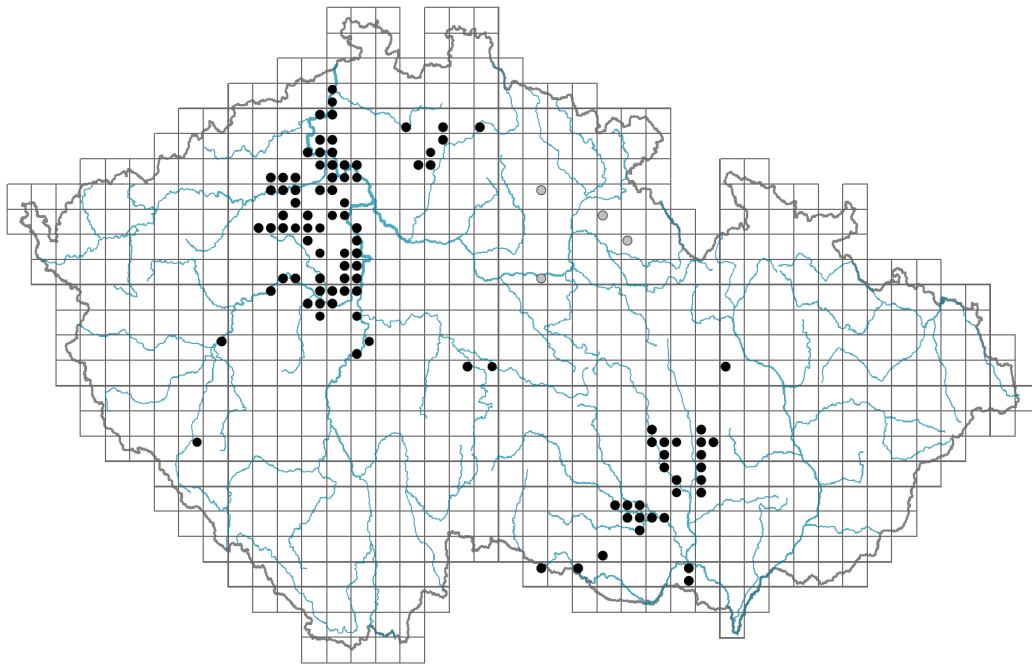


Sesleria caerulea

Distribution



Map info

- revised records
- unrevised records

On the map are not visualized records without the coordinates and records marked as incorrect or doubtful.

Habitus and growth type

Height [m]: **0.1-0.45**

Growth form: **clonal herb**

Life form: **hemicryptophyte**

Life strategy: **CS - competitor/stress-tolerator**

Life strategy (Pierce method based on leaf traits): **S/CSR**

Life strategy (Pierce method, C-score): **22.1 %**

Life strategy (Pierce method, S-score): **50.1 %**

Life strategy (Pierce method, R-score): **27.8 %**



Leaf

Leaf presence and metamorphosis: **leaves present, not modified**

Leaf arrangement (phyllotaxis): **alternate**

Leaf shape: **simple - entire**

Stipules: **absent**

Petiole: **absent**

Leaf life span: **evergreen**

Leaf anatomy: **scleromorphic**



Flower

Flowering period [month]: **March-May**



Flowering phase: **2 Acer platanoides-Anemone nemorosa (start of early spring)**

Flower colour: **green**

Perianth type: **reduced**

Perianth fusion: **reduced**

Inflorescence type: **pseudospica e spiculis composita**

Dicliny: **synoecious**

Generative reproduction type: **facultative allogamy**

Pollination syndrome: **wind-pollination, selfing**



Fruit, seed and dispersal

Fruit type: **dry fruit - caryopsis**

Fruit colour: **brown**

Reproduction type: **only by seed/spores**

Dispersal unit (diaspore): **fruit, infrutescence or its part**

Dispersal strategy: **Allium (mainly autochory)**

Myrmecochory: **non-myrmecochorous (b)**

Belowground organs and clonality

Shoot metamorphosis: **stolon**

Storage organ: **stolon, tuft**

Type of clonal growth organ: **epigeogenous rhizome**

Freely dispersible organs of clonal growth: **absent**

Shoot life span (cyclicity): **dicyclic or polycyclic shoots prevailing**

Branching type of stem-derived organs of clonal growth: **sympodial**

Primary root: **absent**

Persistence of the clonal growth organ [year]:

Number of clonal offspring:

Lateral spreading distance by clonal growth [m]: **0.05**

Clonal index: **3**

Bud bank

Number of buds per shoot at the soil surface (root buds excluded):

Number of buds per shoot at a depth of 0–10 cm (root buds excluded): **12**

Number of buds per shoot at a depth greater than 10 cm (root buds excluded):

Size of the belowground bud bank (root buds excluded): **17**

Depth of the belowground bud bank (root buds excluded) [cm]: **4**

Number of buds per shoot at the soil surface (root buds included):

Number of buds per shoot at a depth of 0–10 cm (root buds included): **12**

Number of buds per shoot at a depth greater than 10 cm (root buds included):

Size of the belowground bud bank (root buds included): **17**

Depth of the belowground bud bank (root buds included) [cm]: **4**

Trophic mode

Parasitism and mycoheterotrophy: **autotrophic**

Carnivory: **non-carnivorous**

Symbiotic nitrogen fixation: **no nitrogen-fixing symbionts**

Karyology

Chromosome number (2n): **28**

Ploidy level (x): **4**

2C genome size [Mbp]: **8160.15**

1Cx monoploid genome size [Mbp]: **2040.04**

Genomic GC content: **47.5 %**

Taxon origin

Origin in the Czech Republic: **native**

Ecological indicator values

Ellenberg-type indicator values

Light indicator value: **7 - half-light plant, mostly occurring at full light, but also in the shade up to about 30% of diffuse radiation incident in an open area**

Temperature indicator value: **4 - transition between values 3 and 5**

Moisture indicator value: **4 - transition between values 3 and 5**

Reaction indicator value: **9 - base and lime indicator, always occurring in calcium-rich conditions**

Nutrient indicator value: **3 - occurring at nutrient-poor sites more frequently than at average sites and exceptionally at rich sites**

Salinity indicator value: **0 - not salt tolerant, glycophyte**

Indicator values for disturbance

Whole-community disturbance frequency indicator value: **-1.45**

Herb layer disturbance frequency indicator value: **-0.5**

Whole-community disturbance severity indicator value: **0.2**

Herb layer disturbance severity indicator value: **0.18**

Whole-community structure based disturbance indicator value: **0.33**

Herb layer structure-based disturbance indicator value: **0.35**

Habitat and sociology

Occurrence in habitats

1 Vegetation of cliffs, screes and walls

1A Calcareous cliffs: **2 - optimum**

1D Mobile calcareous screes: **1 - rare occurrence**

6 Meadows and mesic pastures

6A Mesic Arrhenatherum meadows: **1 - rare occurrence**

8 Dry grasslands

8A Hercynian dry grasslands on rock outcrops: **2 - optimum**

8B Submediterranean dry grasslands on rock outcrops: **3 - dominant**


8C Narrow-leaved sub-continental steppes: **1 - rare occurrence**

8D Broad-leaved dry grasslands: **2 - optimum**

8F Thermophilous forest fringe vegetation: **2 - optimum**

11 Heathlands and scrub

11A Dry lowland to subalpine heathlands: **1 - rare occurrence**



11L Tall mesic and xeric shrub: **1 - rare occurrence**

11N Low xeric scrub: **2 - optimum**

12 Forests

12D Ravine forests: **2 - optimum**

12F Limestone beech forests: **2 - optimum**

12H Peri-Alpidic basiphilous thermophilous oak forests: **2 - optimum**

12J Acidophilous thermophilous oak forests: **1 - rare occurrence**

12L Boreo-continental pine forests: **1 - rare occurrence**

12O Peri-Alpidic pine forests: **3 - dominant**

12W Pine and larch plantations: **1 - rare occurrence**

Affinity to the forest environment

Affinity to the forest environment in Thermophyticum: **2.1 - taxon occurring both in the forest and open vegetation**

Affinity to the forest environment in Mesophyticum and Oreophyticum: **2.1 - taxon occurring both in the forest and open vegetation**

Diagnostic taxon

Diagnostic taxon of classes: [LE *Erico-Pinetea*](#)

Diagnostic taxon of alliances: [LBD *Sorbo-Fagion sylvaticae*](#), [LEA *Erico carneae-Pinion*](#), [THB *Bromo pannonici-Festucion pallentis*](#), [THC *Diantho lumnitzeri-Seslerion*](#)

Diagnostic taxon of associations: [LBD01 *Cephalanthero damasonii-Fagetum sylvaticae*](#), [LBF04 *Seslerio albicantis-Tilietum cordatae*](#), [LCA01 *Lathyro collini-Quercetum pubescentis*](#), [LEA01 *Thlaspio montani-Pinetum sylvestris*](#), [THB01 *Poo badensis-Festucetum pallentis*](#), [THC01 *Carici humilis-Seslerietum caeruleae*](#), [THC02 *Minuartio setaceae-Seslerietum caeruleae*](#), [THC03 *Saxifrago paniculatae-Seslerietum caeruleae*](#), [THC04 *Asplenio cuneifolii-Seslerietum caeruleae*](#), [THE02 *Cirsio pannonici-Seslerietum caeruleae*](#)

Constant taxon

Constant taxon of classes: [LE *Erico-Pinetea*](#)

Constant taxon of alliances: [LEA *Erico carneae-Pinion*](#), [THC *Diantho lumnitzeri-Seslerion*](#)

Constant taxon of associations: [LBF04 *Seslerio albicantis-Tilietum cordatae*](#), [LEA01 *Thlaspio montani-Pinetum sylvestris*](#), [THC01 *Carici humilis-Seslerietum caeruleae*](#), [THC02 *Minuartio setaceae-Seslerietum caeruleae*](#), [THC03 *Saxifrago paniculatae-Seslerietum caeruleae*](#), [THC04 *Asplenio cuneifolii-Seslerietum caeruleae*](#), [THE02 *Cirsio pannonici-Seslerietum caeruleae*](#)

Dominant taxon

Dominant taxon of associations: [LBD01 *Cephalanthero damasonii-Fagetum sylvaticae*](#), [LBF04 *Seslerio albicantis-Tilietum cordatae*](#), [LCA03 *Euphorbio-Quercetum*](#), [LEA01 *Thlaspio montani-Pinetum sylvestris*](#), [THC01 *Carici humilis-Seslerietum caeruleae*](#), [THC02 *Minuartio setaceae-Seslerietum caeruleae*](#), [THC03 *Saxifrago paniculatae-Seslerietum caeruleae*](#), [THC04 *Asplenio cuneifolii-Seslerietum caeruleae*](#), [THE02 *Cirsio pannonici-Seslerietum caeruleae*](#)

Ecological specialization indices

Ecological specialization index for all vegetation types: **4.1**

Ecological specialization index for non-forest vegetation: **4.3**

Ecological specialization index for forest vegetation: **4.9**

Colonization ability

Index of colonization success (ICS): **3**

Index of colonization potential (ICP): **3**

Optimum successional age [years]: **33**

Distribution and frequency

Floristic zone: **northern temperate, southern temperate, submeridional**

Floristic region: **Europe**

Continentality degree: **3**

Distribution range extension along the continentality gradient: **3**

Elevational belt in the Czech Republic: **colline belt, submontane belt**

Occurrence frequency in the basic grid mapping cells and quadrants of the basic grid mapping cells: **72**

taxon.data.freq_in_quad: **118**

Commonness in vegetation plots from the Czech Republic

Occurrence frequency in vegetation plots: **0.7 %**

Occurrence frequency in vegetation plots with a cover above 5%: **74.9 %**

Occurrence frequency in vegetation plots with a cover above 25%: **50.7 %**

Occurrence frequency in vegetation plots with a cover above 50%: **19.4 %**

Mean percentage cover in vegetation plots: **29.8 %**

Maximum percentage cover in vegetation plots: **99 %**

Number of habitats with taxon occurrence in the Czech Republic

Number of narrow habitats in which the taxon occurs: **18**

Number of narrow habitats in which the taxon has its optimum: **10**

Number of broad habitats in which the taxon occurs: **5**

Number of broad habitats in which the taxon has its optimum: **4**

Threats and protection

Red List 2017 (national categories): **taxon is not on the Red List**

Red List 2017 (IUCN categories): **LC(NA) - least concern (taxon is not on the Red List)**

Legal protection: **not protected by law**