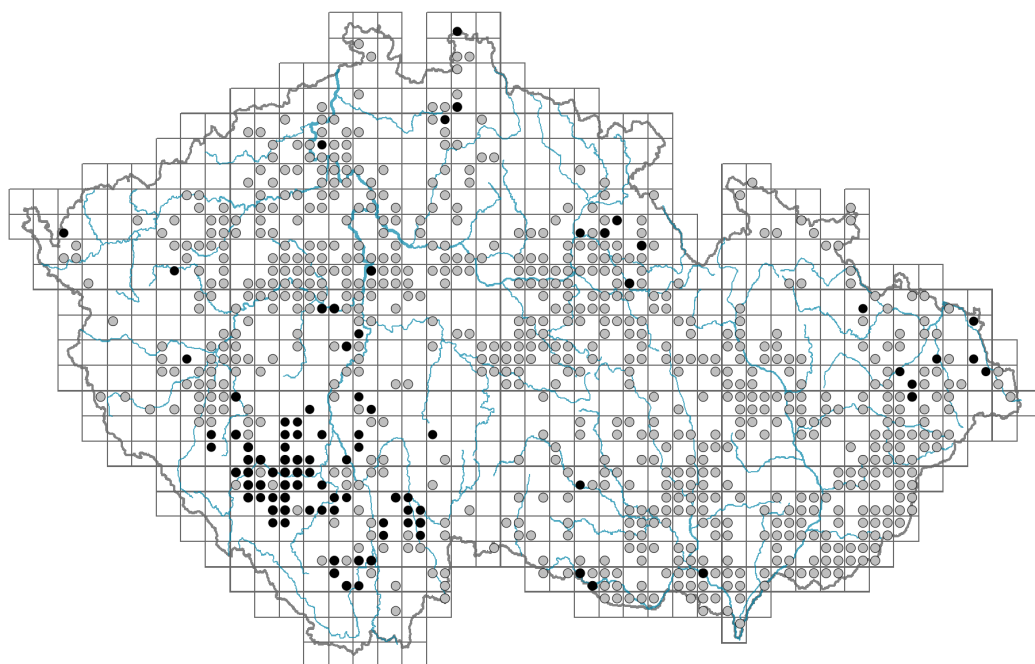


# Veronica hederifolia

## Distribution

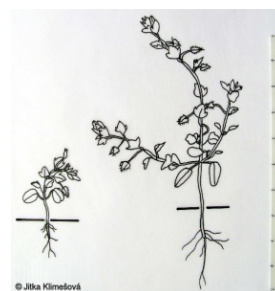




### Map info

● revised records

● unrevised records

On the map are not visualized records without the coordinates and records marked as incorrect or doubtful.



## Habitus and growth type

Height [m]: **0.02-0.1**

Growth form: **annual herb**

Life form: **therophyte**

Life strategy: **R - ruderal**

## Leaf

Leaf presence and metamorphosis: **leaves present, not modified**

Leaf arrangement (phyllotaxis): **alternate, opposite**

Leaf shape: **simple - entire**

Stipules: **absent**

Petiole: **present**

Leaf life span: **overwintering green**

Leaf anatomy: **hygromorphic**

## Flower

Flowering period [month]: **March-May**

Flowering phase: **2 Acer platanoides-Anemone nemorosa (start of early spring)**

Flower colour: **blue**

Flower symmetry: **zygomorphic**

Perianth type: **calyx and corolla**

Perianth fusion: **fused**

Shape of the sympetalous corolla or syntepalous perianth: **rotate**

Calyx fusion: **fused at the base**

Inflorescence type: **racemus**

Dicliny: **synoecious**

Generative reproduction type: **autogamy**

Pollination syndrome: **insect-pollination, selfing, pseudocleistogamy**

## **Fruit, seed and dispersal**

Fruit type: **dry fruit - capsule**

Fruit colour: **brown**

Reproduction type: **only by seed/spores**

Dispersal unit (diaspore): **seed**

Dispersal strategy: **Allium (mainly autochory)**

Myrmecochory: **probably myrmecochorous**

## **Trophic mode**

Parasitism and mycoheterotrophy: **autotrophic**

Carnivory: **non-carnivorous**

Symbiotic nitrogen fixation: **no nitrogen-fixing symbionts**

## **Karyology**

Chromosome number (2n): **54**

Ploidy level (x): **6**

2C genome size [Mbp]: **3674.78**

1Cx monoploid genome size [Mbp]: **612.46**

Genomic GC content: **39.9 %**

## **Taxon origin**

Origin in the Czech Republic: **archaeophyte**

Invasion status: **naturalized**

Geographic origin: **Mediterranean**

Period of introduction: **Neolithic (5600-4200 BCE)**

Introduction pathway: **unintentional - agriculture, unintentional - anthropogenic, unintentional - nature**

## **Ecological indicator values**

Ellenberg-type indicator values

Light indicator value: **6x - transition between values 5 and 7; rarely at less than 20% of diffuse radiation incident in an open area (generalist)**

Temperature indicator value: **6 - transition between values 5 and 7**

Moisture indicator value: **5 - indicator of fresh soils, focus on soils of average moisture, missing on wet and on soils that frequently dry out**

Reaction indicator value: **7 - indicator of slightly acidic to slightly basic conditions, never occurring in very acidic conditions**

Nutrient indicator value: **7 - occurring at nutrient-rich sites more often than at average sites and only exceptionally at poor sites**

Salinity indicator value: **0 - not salt tolerant, glycophyte**

## Habitat and sociology

### Occurrence in habitats

1 Vegetation of cliffs, screes and walls

1A Calcareous cliffs: **1 - rare occurrence**

1B Siliceous cliffs and block fields: **1 - rare occurrence**

1D Mobile calcareous screes: **1 - rare occurrence**

4 Wetland and riverine herbaceous vegetation

4K Petasites fringes of montane brooks: **1 - rare occurrence**

8 Dry grasslands

8E Acidophilous dry grasslands: **1 - rare occurrence**

9 Sand grasslands and rock-outcrop vegetation

9E Acidophilous vegetation of spring therophytes and succulents: **1 - rare occurrence**

9F Basiphilous vegetation of spring therophytes and succulents: **1 - rare occurrence**

11 Heathlands and scrub

11J Willow galleries of loamy and sandy river banks: **1 - rare occurrence**

11L Tall mesic and xeric shrub: **1 - rare occurrence**

11R Scrub and pioneer woodland of forests clearings: **1 - rare occurrence**

12 Forests

12B Alluvial forests: **1 - rare occurrence**

12C Oak-hornbeam forests: **2 - optimum**

12D Ravine forests: **1 - rare occurrence**

12H Peri-Alpidic basiphilous thermophilous oak forests: **1 - rare occurrence**

12J Acidophilous thermophilous oak forests: **1 - rare occurrence**

12T Robinia pseudacacia plantations: **2 - optimum**

12U Plantations of broad-leaved non-native trees: **1 - rare occurrence**

13 Anthropogenic vegetation

13A Annual vegetation of ruderal habitats: **1 - rare occurrence**

13B Annual vegetation of arable land: **1 - rare occurrence**

13E Perennial nitrophilous herbaceous vegetation of mesic sites: **2 - optimum**

13F Herbaceous vegetation of forests clearings and Rubus scrub: **1 - rare occurrence**

### Affinity to the forest environment

Affinity to the forest environment in Thermophyticum: **2.1 - taxon occurring both in the forest and open vegetation**

Affinity to the forest environment in Mesophyticum and Oreophyticum: **2.1 - taxon occurring both in the forest and open vegetation**

### Colonization ability

Index of colonization success (ICS): **2**

Index of colonization potential (ICP): **1**

Optimum successional age [years]: **5**

## Distribution and frequency

Floristic zone: **boreal, northern temperate, southern temperate, submeridional, meridional**

Floristic region: **Europe, Western Asia**

Elevational belt in the Czech Republic: **lowlands, colline belt**

Occurrence frequency in the basic grid mapping cells and quadrants of the basic grid mapping cells: 441

taxon.data.freq\_in\_quad: 899

Number of habitats with taxon occurrence in the Czech Republic

Number of narrow habitats in which the taxon occurs: **21**

Number of narrow habitats in which the taxon has its optimum: **3**

Number of broad habitats in which the taxon occurs: **7**

Number of broad habitats in which the taxon has its optimum: **2**

## Threats and protection

Red List 2017 (national categories): **C4b - data deficient taxon**

Red List 2017 (IUCN categories): **DD - data deficient**

Legal protection: **not protected by law**