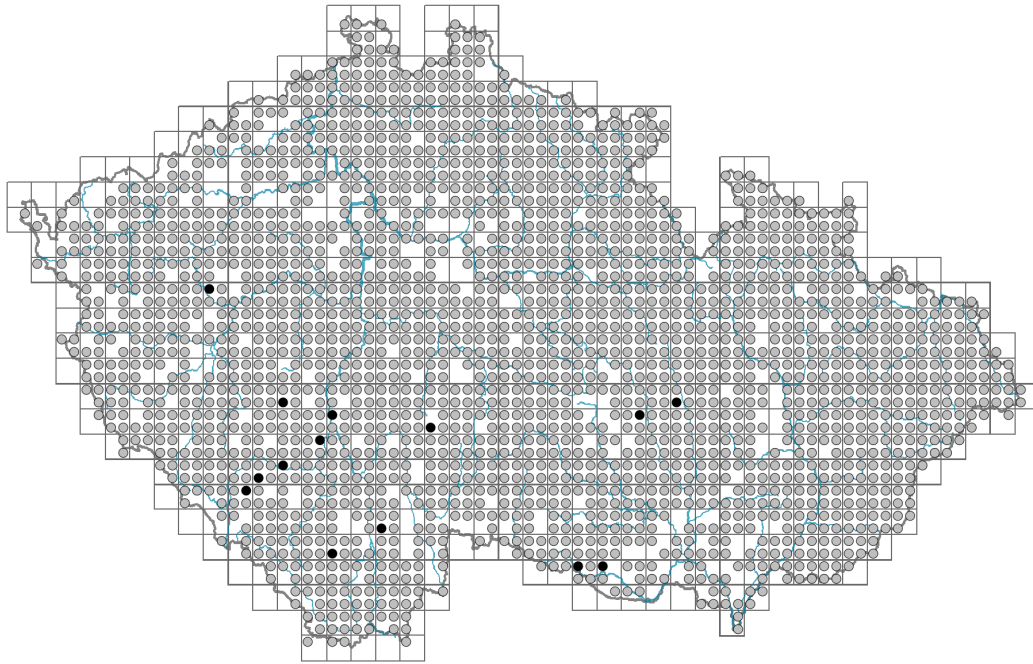


Viola reichenbachiana

Distribution



Map info

● revised records

○ unrevised records

On the map are not visualized records without the coordinates and records marked as incorrect or doubtful.



Habitus and growth type

Height [m]: **0.1-0.2**

Growth form: **polycarpic perennial non-clonal herb**

Life form: **hemicryptophyte**

Life strategy: **CSR - competitor/stress-tolerator/ruderal**

Life strategy (Pierce method based on leaf traits): **R/CSR**

Life strategy (Pierce method, C-score): **18 %**

Life strategy (Pierce method, S-score): **30.1 %**

Life strategy (Pierce method, R-score): **51.9 %**

Leaf

Leaf presence and metamorphosis: **leaves present, not modified**

Leaf arrangement (phyllotaxis): **alternate, rosulate**

Leaf shape: **simple - entire**

Stipules: **present**

Petiole: **present**


Leaf life span: **evergreen**

Leaf anatomy: **mesomorphic, hygromorphic**

Flower

Flowering period [month]: **April-June**

Flowering phase: **3 Prunus avium-Ranunculus auricomus (end of early spring)**
 Flower colour: **pink, violet, blue-violet**
 Flower symmetry: **zygomorphic**
 Perianth type: **calyx and corolla**
 Perianth fusion: **free**
 Calyx fusion: **aposepalous**
 Inflorescence type: **flores solitarii**
 Dicliny: **synoecious**
 Generative reproduction type: **facultative autogamy**
 Pollination syndrome: **insect-pollination, selfing, cleistogamy**



Fruit, seed and dispersal

Fruit type: **dry fruit - capsule**
 Fruit colour: **brown**
 Reproduction type: **by seed/spores and vegetatively**
 Dispersal unit (diaspore): **seed**
 Dispersal strategy: **Allium (mainly autochory)**
 Myrmecochory: **myrmecochorous**



Belowground organs and clonality

Shoot metamorphosis: **rhizome**
 Root metamorphosis: **root shoot**
 Storage organ: **rhizome**
 Shoot life span (cyclicity): **monocyclic shoots prevailing**
 Branching type of stem-derived organs of clonal growth: **monopodial**
 Primary root: **present**
 Position of root buds: **lateral roots**
 Role of root buds in life-history of a plant: **additive**
 Bud bank



Number of buds per shoot at the soil surface (root buds excluded): **5**
 Number of buds per shoot at a depth of 0–10 cm (root buds excluded): **15**
 Number of buds per shoot at a depth greater than 10 cm (root buds excluded): **0**
 Size of the belowground bud bank (root buds excluded): **20**
 Depth of the belowground bud bank (root buds excluded) [cm]: **4**
 Number of buds per shoot at the soil surface (root buds included): **5**
 Number of buds per shoot at a depth of 0–10 cm (root buds included): **20**
 Number of buds per shoot at a depth greater than 10 cm (root buds included): **15**
 Size of the belowground bud bank (root buds included): **40**
 Depth of the belowground bud bank (root buds included) [cm]: **8**



Trophic mode

Parasitism and mycoheterotrophy: **autotrophic**
 Carnivory: **non-carnivorous**
 Symbiotic nitrogen fixation: **no nitrogen-fixing symbionts**

Karyology

Chromosome number (2n): **20**

Ploidy level (x): **4**

2C genome size [Mbp]: **1155.6**

1Cx monoploid genome size [Mbp]: **288.9**

Genomic GC content: **40.7 %**

Taxon origin

Origin in the Czech Republic: **native**

Ecological indicator values

Ellenberg-type indicator values

Light indicator value: **3 - shade plant, usually occurring where the incident radiation is less than 5% of that in an open area, but also at sunnier sites**

Temperature indicator value: **5 - moderate heat indicator, occurring from lowland to montane belt, mainly in submontane-temperate areas**

Moisture indicator value: **5 - indicator of fresh soils, focus on soils of average moisture, missing on wet and on soils that frequently dry out**

Reaction indicator value: **7 - indicator of slightly acidic to slightly basic conditions, never occurring in very acidic conditions**

Nutrient indicator value: **6 - transition between values 5 and 7**

Salinity indicator value: **0 - not salt tolerant, glycophyte**

Indicator values for disturbance

Whole-community disturbance frequency indicator value: **-1.96**

Herb layer disturbance frequency indicator value: **-0.71**

Whole-community disturbance severity indicator value: **0.25**

Herb layer disturbance severity indicator value: **0.08**

Whole-community structure based disturbance indicator value: **0.09**

Herb layer structure-based disturbance indicator value: **0.19**

Habitat and sociology

Occurrence in habitats

1 Vegetation of cliffs, screes and walls

1A Calcareous cliffs: **1 - rare occurrence**

1B Siliceous cliffs and block fields: **1 - rare occurrence**

1C Walls: **1 - rare occurrence**

1D Mobile calcareous screes: **1 - rare occurrence**

2 Alpine and subalpine grasslands

2B Subalpine tall-forb and tall-grass vegetation: **1 - rare occurrence**


4 Wetland and riverine herbaceous vegetation

4J River gravel banks: **1 - rare occurrence**

4K Petasites fringes of montane brooks: **1 - rare occurrence**

4L Nitrophilous herbaceous fringes of lowland rivers: **1 - rare occurrence**

5 Vegetation of springs and mires



© Dana Michalčová




© Martin Dostálek (flora.lod.cz)




© Martin Dostálek (flora.lod.cz)



© Martin Dostálek (flora.lod.cz)



© Dana Holubová



© Dana Holubová

5A Hard-water springs with tufa formation: **1 - rare occurrence**

5B Lowland to montane soft-water springs: **1 - rare occurrence**

6 Meadows and mesic pastures

6A Mesic Arrhenatherum meadows: **1 - rare occurrence**

6B Montane mesic meadows: **1 - rare occurrence**

6C Pastures and park grasslands: **1 - rare occurrence**

6D Alluvial meadows of lowland rivers: **1 - rare occurrence**

6F Intermittently wet Molinia meadows: **1 - rare occurrence**

6G Vegetation of wet disturbed soils: **1 - rare occurrence**

8 Dry grasslands

8A Hercynian dry grasslands on rock outcrops: **1 - rare occurrence**

8B Submediterranean dry grasslands on rock outcrops: **1 - rare occurrence**

8D Broad-leaved dry grasslands: **1 - rare occurrence**

8F Thermophilous forest fringe vegetation: **1 - rare occurrence**

11 Heathlands and scrub

11H Subalpine deciduous scrub: **1 - rare occurrence**

11J Willow galleries of loamy and sandy river banks: **1 - rare occurrence**

11L Tall mesic and xeric shrub: **1 - rare occurrence**

11N Low xeric scrub: **1 - rare occurrence**

11R Scrub and pioneer woodland of forests clearings: **1 - rare occurrence**

12 Forests

12A Alder carrs: **1 - rare occurrence**

12B Alluvial forests: **2 - optimum**

12C Oak-hornbeam forests: **2 - optimum**

12D Ravine forests: **2 - optimum**

12E Herb-rich beech forests: **2 - optimum**

12F Limestone beech forests: **2 - optimum**

12G Acidophilous beech forests: **2 - optimum**

12H Peri-Alpidic basiphilous thermophilous oak forests: **1 - rare occurrence**

12I Sub-continental thermophilous oak forests: **2 - optimum**

12J Acidophilous thermophilous oak forests: **1 - rare occurrence**

12K Acidophilous oak forests: **1 - rare occurrence**

12L Boreo-continental pine forests: **1 - rare occurrence**

12O Peri-Alpidic pine forests: **1 - rare occurrence**

12T Robinia pseudacacia plantations: **1 - rare occurrence**

12U Plantations of broad-leaved non-native trees: **2 - optimum**

12V Spruce plantations: **2 - optimum**

12W Pine and larch plantations: **1 - rare occurrence**

13 Anthropogenic vegetation

13E Perennial nitrophilous herbaceous vegetation of mesic sites: **1 - rare occurrence**

13F Herbaceous vegetation of forests clearings and Rubus scrub: **2 - optimum**

Affinity to the forest environment

Affinity to the forest environment in Thermophyticum: **1.1 - taxon occurring mainly in the closed forest**

Affinity to the forest environment in Mesophyticum and Oreophyticum: **1.1 - taxon occurring mainly in the closed forest**

Diagnostic taxon



Diagnostic taxon of classes: [LB Carpino-Fagetea](#)

Diagnostic taxon of alliances: [LBB Carpinion betuli](#), [LBC Fagion sylvaticae](#)

Diagnostic taxon of associations: [LBA07 Fraxino pannonicae-Ulmetum glabrae](#),
[LBB03 Carici pilosae-Carpinetum betuli](#), [LBC01 Galio odorati-Fagetum sylvaticae](#),
[LBC02 Mercuriali perennis-Fagetum sylvaticae](#), [LBC03 Carici pilosae-Fagetum sylvaticae](#)

Constant taxon

Constant taxon of classes: [LB Carpino-Fagetea](#)

Constant taxon of alliances: [LBB Carpinion betuli](#), [LBC Fagion sylvaticae](#)

Constant taxon of associations: [LBA07 Fraxino pannonicae-Ulmetum glabrae](#),
[LBB02 Stellario holostea-Carpinetum betuli](#), [LBB03 Carici pilosae-Carpinetum betuli](#),
[LBC01 Galio odorati-Fagetum sylvaticae](#), [LBC02 Mercuriali perennis-Fagetum sylvaticae](#),
[LBC03 Carici pilosae-Fagetum sylvaticae](#), [LBC05 Galio rotundifolii-Abietetum albae](#)

Ecological specialization indices

Ecological specialization index for all vegetation types: **5.2**

Ecological specialization index for non-forest vegetation: **3.6**

Ecological specialization index for forest vegetation: **5.3**

Colonization ability

Index of colonization success (ICS): **6**

Index of colonization potential (ICP): **4**

Optimum successional age [years]: **33**

Distribution and frequency

Floristic zone: **northern temperate, southern temperate, submeridional, meridional**

Floristic region: **Europe**

Continental degree: **4**

Distribution range extension along the continentality gradient: **4**

Elevational belt in the Czech Republic: **lowlands, colline belt, submontane belt, montane belt**

Occurrence frequency in the basic grid mapping cells and quadrants of the basic grid mapping cells: **646**

taxon.data.freq_in_quad: **2199**

Commonness in vegetation plots from the Czech Republic

Occurrence frequency in vegetation plots: **5 %**

Occurrence frequency in vegetation plots with a cover above 5%: **4.8 %**

Occurrence frequency in vegetation plots with a cover above 25%: **0.1 %**

Occurrence frequency in vegetation plots with a cover above 50%: **0 %**

Mean percentage cover in vegetation plots: **2.7 %**

Maximum percentage cover in vegetation plots: **38 %**

Number of habitats with taxon occurrence in the Czech Republic

Number of narrow habitats in which the taxon occurs: **44**

Number of narrow habitats in which the taxon has its optimum: **10**

Number of broad habitats in which the taxon occurs: **9**

Number of broad habitats in which the taxon has its optimum: **2**

Threats and protection

Red List 2017 (national categories): **taxon is not on the Red List**

Red List 2017 (IUCN categories): **LC(NA) - least concern (taxon is not on the Red List)**

Legal protection: **not protected by law**