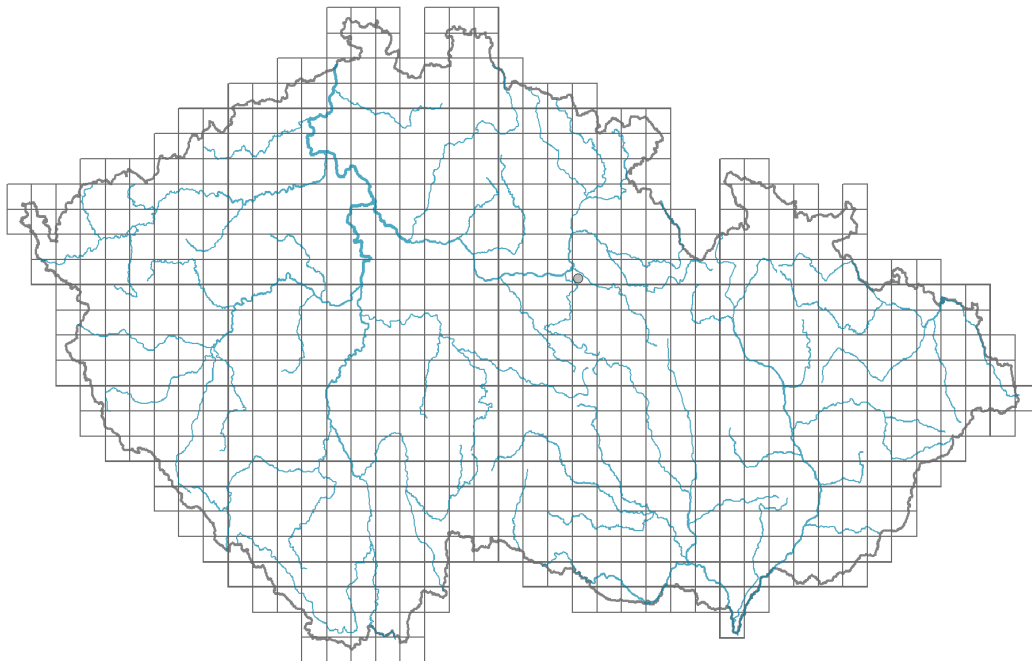


Cerastium semidecandrum subsp. *semidecandrum*

Distribution



© Jiří Danhelka

Map info

 revised records

 unrevised records

On the map are not visualized records without the coordinates and records marked as incorrect or doubtful.

Habitus and growth type

Height [m]: **0.05-0.15**

Growth form: **annual herb**

Life form: **therophyte**

Life strategy: **R - ruderal**

Life strategy (Pierce method based on leaf traits): **R/SR**

Life strategy (Pierce method, C-score): **1.7 %**

Life strategy (Pierce method, S-score): **24.7 %**

Life strategy (Pierce method, R-score): **73.7 %**

Leaf

Leaf presence and metamorphosis: **leaves present, not modified**

Leaf arrangement (phyllotaxis): **opposite, rosulate**


Leaf shape: **simple - entire**

Stipules: **absent**


Petiole: **absent**

Leaf life span: **overwintering green**

Leaf anatomy: **scleromorphic, mesomorphic**



© Saša Pačurina



© Dana Michalčová



© Markéta Topolská

Flower

Flowering period [month]: **April-June**

Flowering phase: **3 Prunus avium-Ranunculus auricomus (end of early spring)**

Flower colour: **white**

Flower symmetry: **actinomorphic**

Perianth type: **calyx and corolla**

Perianth fusion: **free**

Calyx fusion: **aposepalous**

Inflorescence type: **dichasium**

Dicliny: **synoecious, gynomonoecious, gynodioecious**

Generative reproduction type: **autogamy**

Pollination syndrome: **insect-pollination, selfing**



Fruit, seed and dispersal

Fruit type: **dry fruit - capsule**

Fruit colour: **brown**

Reproduction type: **only by seed/spores**

Dispersal unit (diaspore): **seed**

Dispersal strategy: **Allium (mainly autochory)**

Myrmecochory: **non-myrmecochorous (b)**



Belowground organs and clonality

Shoot life span (cyclicality): **monocyclic shoots prevailing**

Primary root: **present**

Bud bank

Number of buds per shoot at the soil surface (root buds excluded): **5**

Number of buds per shoot at a depth of 0–10 cm (root buds excluded): **0**

Number of buds per shoot at a depth greater than 10 cm (root buds excluded): **0**

Size of the belowground bud bank (root buds excluded): **5**

Depth of the belowground bud bank (root buds excluded) [cm]: **1**

Number of buds per shoot at the soil surface (root buds included): **5**

Number of buds per shoot at a depth of 0–10 cm (root buds included): **0**

Number of buds per shoot at a depth greater than 10 cm (root buds included): **0**

Size of the belowground bud bank (root buds included): **5**

Depth of the belowground bud bank (root buds included) [cm]: **1**



Trophic mode

Parasitism and mycoheterotrophy: **autotrophic**

Carnivory: **non-carnivorous**

Symbiotic nitrogen fixation: **no nitrogen-fixing symbionts**

Karyology

Chromosome number (2n): **36**

Ploidy level (x): **4**

2C genome size [Mbp]: **1076.66**
1Cx monoploid genome size [Mbp]: **269.17**
Genomic GC content: **38.2 %**

Taxon origin

Origin in the Czech Republic: **native**

Ecological indicator values

Ellenberg-type indicator values

Light indicator value: **9 - full light plant, occurring only in fully irradiated places, not at less than 50% of diffuse radiation incident in an open area**

Temperature indicator value: **7 - heat indicator, occurring in relatively warm lowlands**

Moisture indicator value: **3 - missing on damp soil**

Reaction indicator value: **6 - transition between values 5 and 7**

Nutrient indicator value: **3 - occurring at nutrient-poor sites more frequently than at average sites and exceptionally at rich sites**

Salinity indicator value: **0 - not salt tolerant, glycophyte**

Indicator values for disturbance

Whole-community disturbance frequency indicator value: **-0.16**

Herb layer disturbance frequency indicator value: **-0.16**

Whole-community disturbance severity indicator value: **0.37**

Herb layer disturbance severity indicator value: **0.41**

Whole-community structure based disturbance indicator value: **0.69**

Herb layer structure-based disturbance indicator value: **0.73**

Habitat and sociology

Occurrence in habitats

1 Vegetation of cliffs, screes and walls

1D Mobile calcareous screes: **1 - rare occurrence**

6 Meadows and mesic pastures

6A Mesic Arrhenatherum meadows: **1 - rare occurrence**

6C Pastures and park grasslands: **1 - rare occurrence**

6D Alluvial meadows of lowland rivers: **1 - rare occurrence**

8 Dry grasslands

8A Hercynian dry grasslands on rock outcrops: **1 - rare occurrence**

8B Submediterranean dry grasslands on rock outcrops: **1 - rare occurrence**

8C Narrow-leaved sub-continental steppes: **2 - optimum**

8D Broad-leaved dry grasslands: **1 - rare occurrence**

8E Acidophilous dry grasslands: **2 - optimum**

8F Thermophilous forest fringe vegetation: **1 - rare occurrence**

9 Sand grasslands and rock-outcrop vegetation

9B Open vegetation of acidic sands: **2 - optimum**

9C Festuca grasslands on acidic sands: **2 - optimum**

9D Pannonian sand steppes: **2 - optimum**

9E Acidophilous vegetation of spring therophytes and succulents: **3 - dominant**

9F Basiphilous vegetation of spring therophytes and succulents: **2 - optimum**

11 Heathlands and scrub

11A Dry lowland to subalpine heathlands: **1 - rare occurrence**

13 Anthropogenic vegetation

13A Annual vegetation of ruderal habitats: **1 - rare occurrence**

13C Annual vegetation of trampled habitats: **1 - rare occurrence**

13D Perennial thermophilous ruderal vegetation: **1 - rare occurrence**

13F Herbaceous vegetation of forests clearings and Rubus scrub: **1 - rare occurrence**

Affinity to the forest environment

Affinity to the forest environment in Thermophyticum: **0 - taxon that does not spontaneously occur in Czech forests**

Affinity to the forest environment in Mesophyticum and Oreophyticum: **0 - taxon that does not spontaneously occur in Czech forests**

Diagnostic taxon

Diagnostic taxon of classes: [TG Festucetea vaginatae](#)

Diagnostic taxon of alliances: [TFB Thero-Airion](#), [TGA Festucion vaginatae](#)

Diagnostic taxon of associations: [TFB01 Airetum praecocis](#), [TFC02 Erysimo diffusi-Agrostietum capillaris](#), [TGA01 Diantho serotini-Festucetum vaginatae](#)

Constant taxon

Constant taxon of classes: [TG Festucetea vaginatae](#)

Constant taxon of alliances: [TGA Festucion vaginatae](#)

Constant taxon of associations: [TFC02 Erysimo diffusi-Agrostietum capillaris](#), [TGA01 Diantho serotini-Festucetum vaginatae](#)

Ecological specialization indices

Ecological specialization index for all vegetation types: **4.4**

Ecological specialization index for non-forest vegetation: **4.4**

Colonization ability

Index of colonization success (ICS): **2**

Index of colonization potential (ICP): **4**

Optimum successional age [years]: **13**

Distribution and frequency

Floristic zone: **northern temperate, southern temperate, submeridional**

Floristic region: **Europe**

Distribution range extension along the continentality gradient: **5**

Elevational belt in the Czech Republic: **lowlands, colline belt (submontane belt)**

Expansive taxon in the region: **Bohemian Thermophyticum, Bohemian Moravian Mesophyticum, Pannonian Thermophyticum, Carpathian Mesophyticum**

Occurrence frequency in the basic grid mapping cells and quadrants of the basic grid mapping cells: **338**

taxon.data.freq_in_quad: **671**

Commonness in vegetation plots from the Czech Republic

Occurrence frequency in vegetation plots: **0.2 %**

Occurrence frequency in vegetation plots with a cover above 5%: **7.4 %**

Occurrence frequency in vegetation plots with a cover above 25%: **1.9 %**

Occurrence frequency in vegetation plots with a cover above 50%: **0 %**

Mean percentage cover in vegetation plots: **3.4 %**

Maximum percentage cover in vegetation plots: **38 %**

Number of habitats with taxon occurrence in the Czech Republic

Number of narrow habitats in which the taxon occurs: **20**

Number of narrow habitats in which the taxon has its optimum: **7**

Number of broad habitats in which the taxon occurs: **6**

Number of broad habitats in which the taxon has its optimum: **2**

Threats and protection

Red List 2017 (national categories): **taxon is not on the Red List**

Red List 2017 (IUCN categories): **LC(NA) - least concern (taxon is not on the Red List)**

Legal protection: **not protected by law**